

- NOTES :
1. ALL STATIONS, COORDINATES AND LEVELS ARE IN METERS.
 2. ALL DIMENSIONS ARE IN M UNLESS OTHERWISE NOTED.
 3. COORDINATES AND ELEVATIONS REFER TO THE PALESTINIAN GRID SYSTEM.
 4. ALL COORDINATES HAVE BEEN TAKEN BY TREMBLE GPS - MODEL R8

LEGEND FOR CROSS SECTIONS

- NATURAL GROUND LEVEL
- PROPOSED GROUND LEVEL

REVISION	DATE	DESCRIPTION
1		FIRST DRAFT
2		FINAL DRAWINGS



Palestine Polytechnic University

Supervision : **Eng. Faydi Shabaneh**

Project Name: **Al Maqafeh Road
Main Road Segment**

DESIGN DRAWING

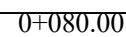
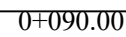
Drawing Title
Cross Sections

Prepared By:
1. Jalal Badrasawi
2. Mazen Abu Khosah
3. Mohammad Rabaei

Scale H = 1:100 V = 1:100	Sheet No. 1
Plot Date 4-Jul-18	

1. ALL STATIONS, COORDINATES AND LEVELS ARE IN METERS.
2. ALL DIMENSIONS ARE IN M UNLESS OTHERWISE NOTED.
3. COORDINATES AND ELEVATIONS REFER TO THE PALESTINIAN GRID SYSTEM.
4. ALL COORDINATES HAVE BEEN TAKEN BY TREMBLE GPS - MODEL R8

 NATURAL GROUND LEVEL
 PROPOSED GROUND LEVEL

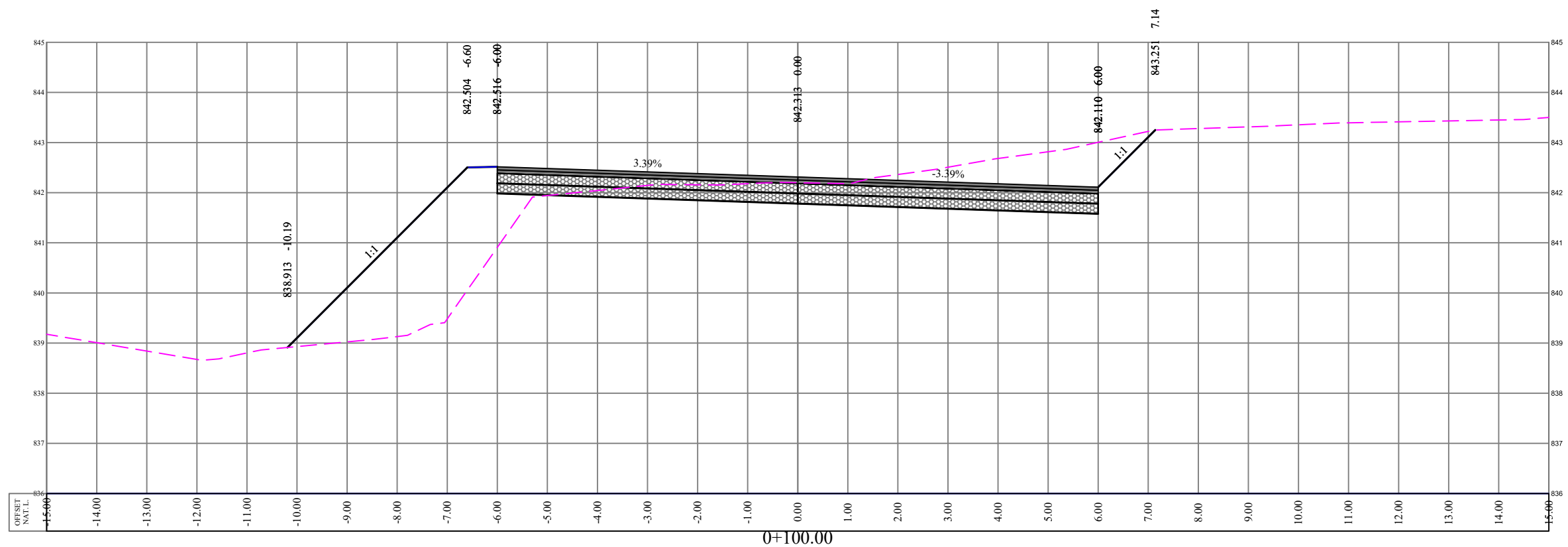
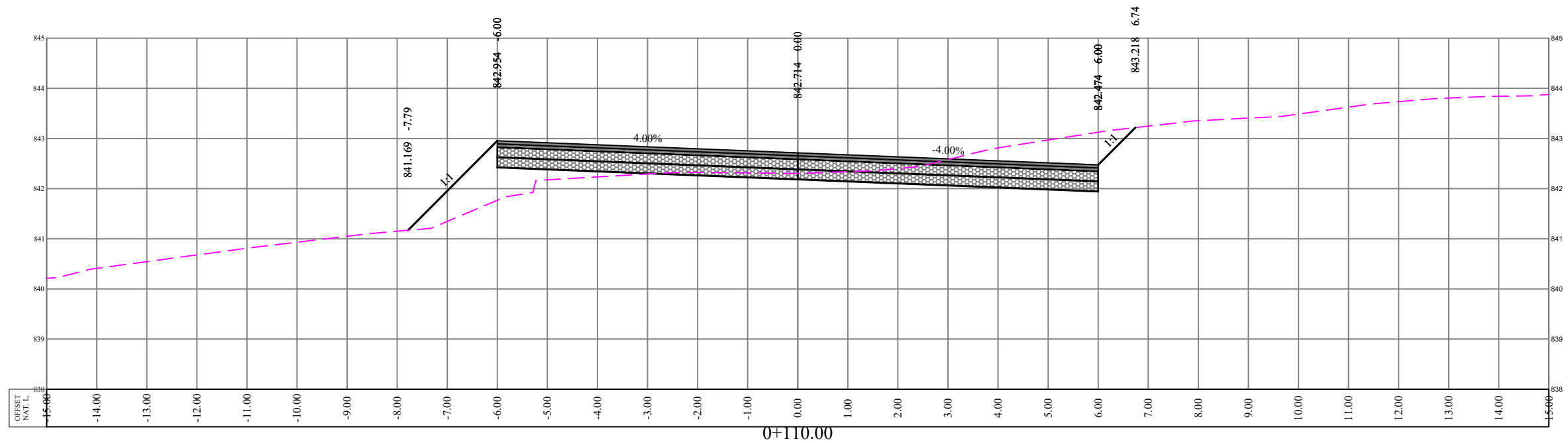
University :

Supervision : **Eng. Faydi Shabaneh**

DESIGN DRAWING

Prepared By:
1. Jalal Badrasawi
2. Mazen Abu Khosah
3. Mohammad Rabaei

Scale H = 1:100 V = 1:100	Sheet No. 4
Plot Date 4-Jul-18	

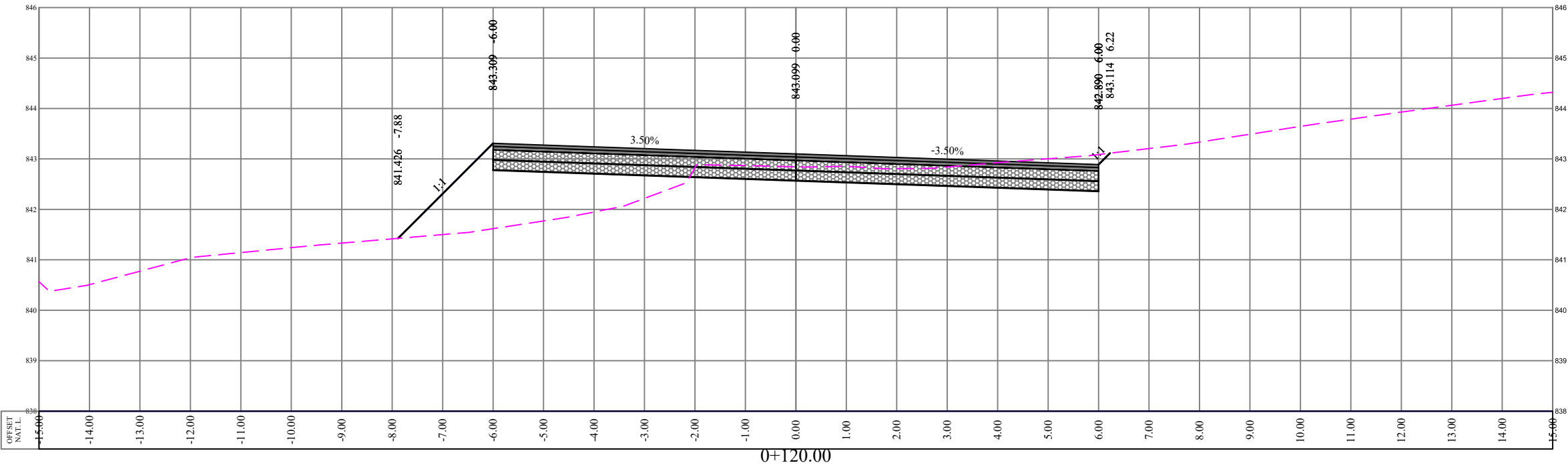
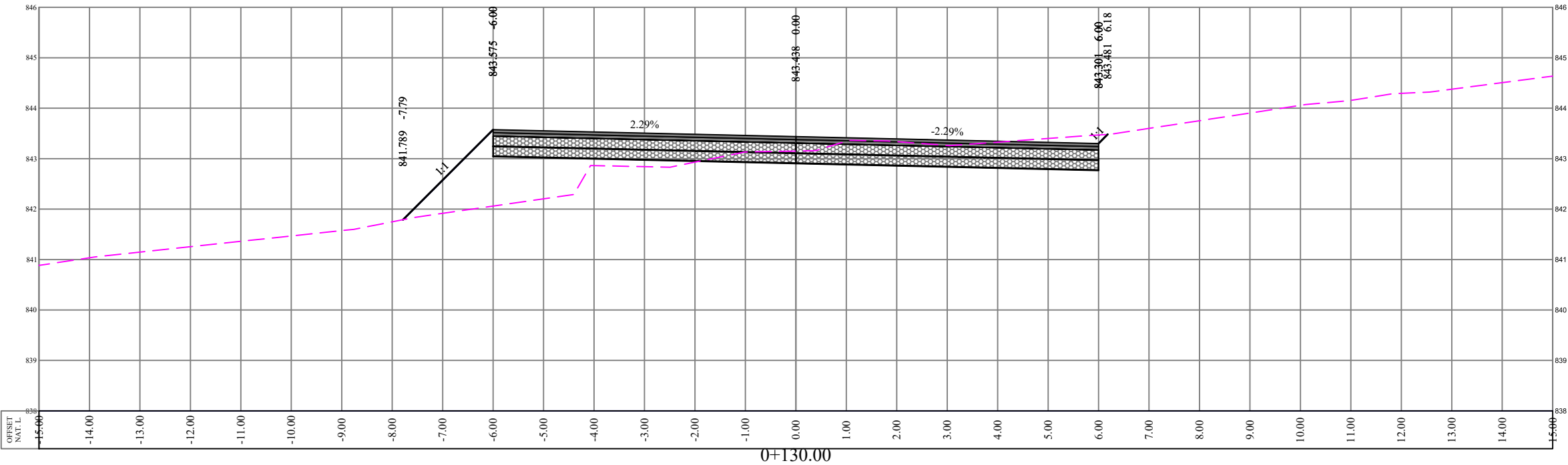


NOTES :

1. ALL STATIONS, COORDINATES AND LEVELS ARE IN METERS.
2. ALL DIMENSIONS ARE IN M UNLESS OTHERWISE NOTED.
3. COORDINATES AND ELEVATIONS REFER TO THE PALESTINIAN GRID SYSTEM.
4. ALL COORDINATES HAVE BEEN TAKEN BY TREMBLE GPS - MODEL R8

LEGEND FOR CROSS SECTIONS

 NATURAL GROUND LEVEL
 PROPOSED GROUND LEVEL



- NOTES :
1. ALL STATIONS, COORDINATES AND LEVELS ARE IN METERS.
 2. ALL DIMENSIONS ARE IN M UNLESS OTHERWISE NOTED.
 3. COORDINATES AND ELEVATIONS REFER TO THE PALESTINIAN GRID SYSTEM.
 4. ALL COORDINATES HAVE BEEN TAKEN BY TREMBLE GPS - MODEL R8

LEGEND FOR CROSS SECTIONS

- NATURAL GROUND LEVEL
- PROPOSED GROUND LEVEL

REVISION	DATE	DESCRIPTION
1		FIRST DRAFT
2		FINAL DRAWINGS

University :



Palestine Polytechnic University
جامعة فلسطين التقنية
Polytechnic University of Palestine

Palestine Polytechnic University

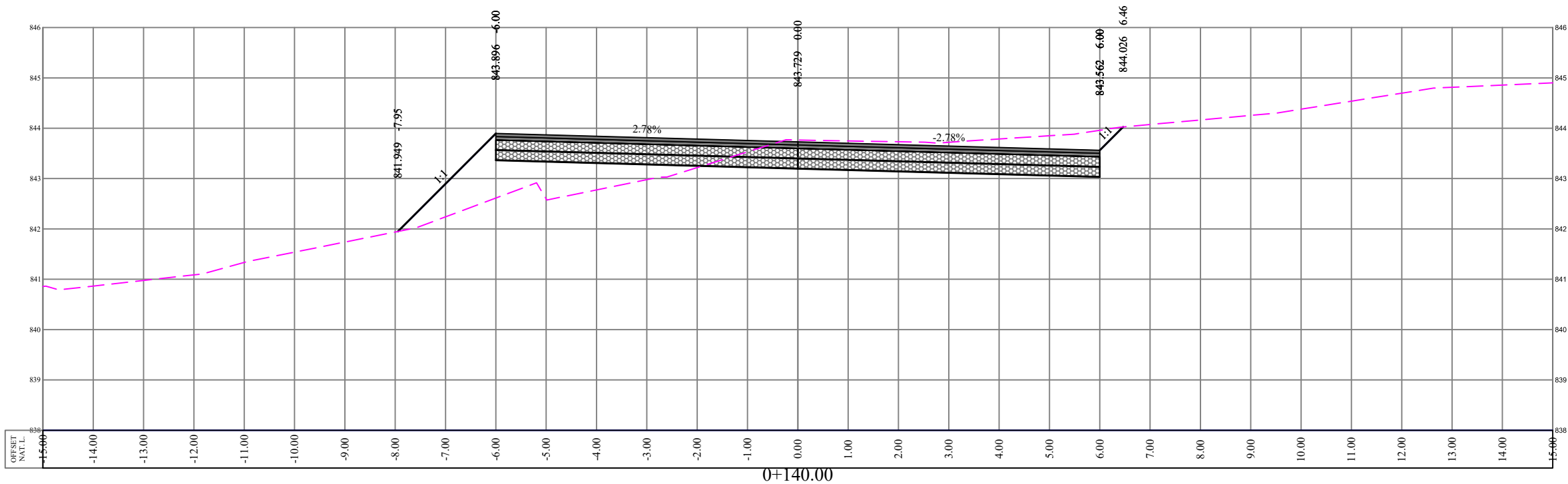
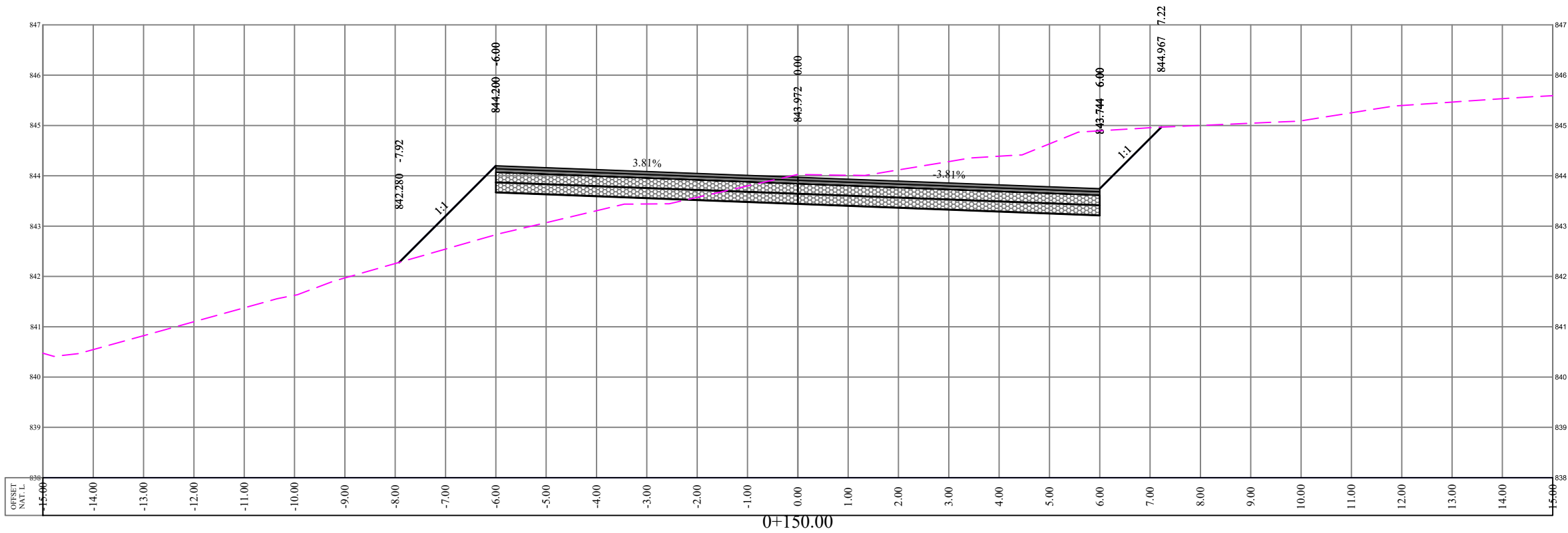
Supervision :
Eng. Faydi Shabaneh

Project Name:
**Al Maqafeh Road
Main Road Segment**

DESIGN DRAWING

Drawing Title
Cross Sections

Prepared By:
1. Jalal Badrasawi
2. Mazen Abu Khosah
3. Mohammad Rabaei



- NOTES :
1. ALL STATIONS, COORDINATES AND LEVELS ARE IN METERS.
 2. ALL DIMENSIONS ARE IN M UNLESS OTHERWISE NOTED.
 3. COORDINATES AND ELEVATIONS REFER TO THE PALESTINIAN GRID SYSTEM.
 4. ALL COORDINATES HAVE BEEN TAKEN BY TREMBLE GPS - MODEL R8

LEGEND FOR CROSS SECTIONS

— NATURAL GROUND LEVEL

— PROPOSED GROUND LEVEL

REVISION	DATE	DESCRIPTION
1		FIRST DRAFT
2		FINAL DRAWINGS

University :



Palestine Polytechnic University

Supervision : **Eng. Faydi Shabaneh**

Project Name: **Al Maqafeh Road
Main Road Segment**

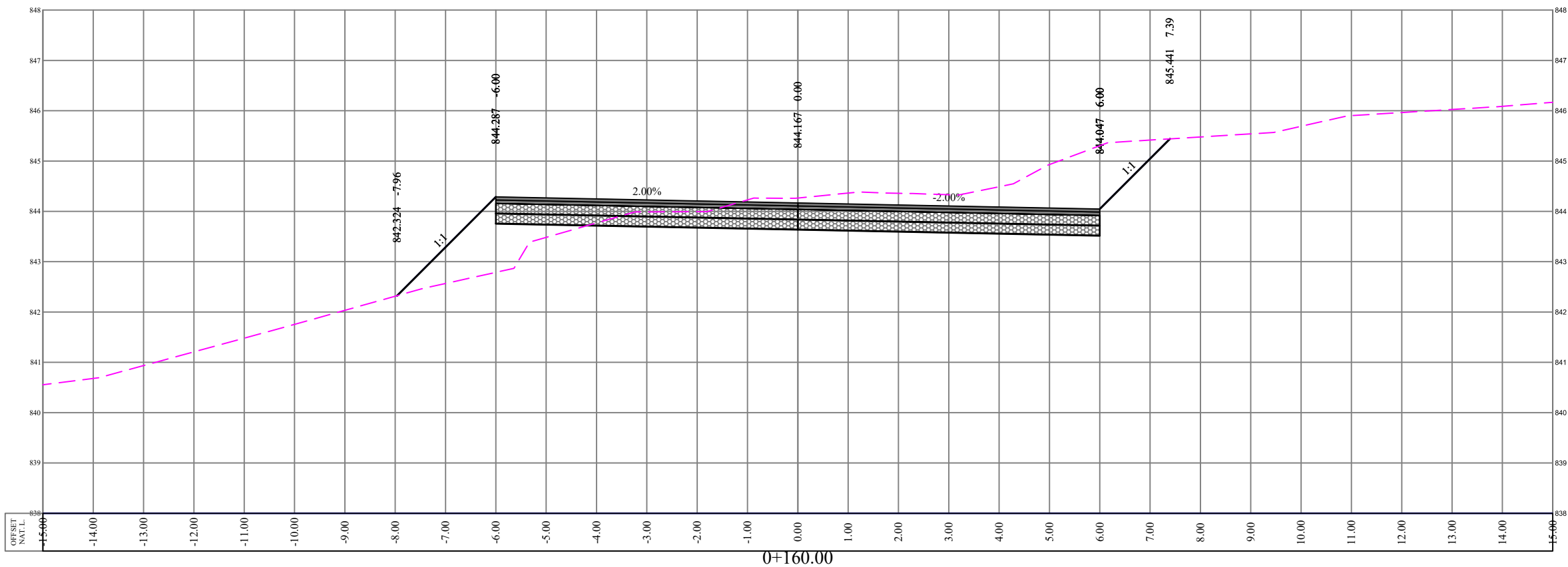
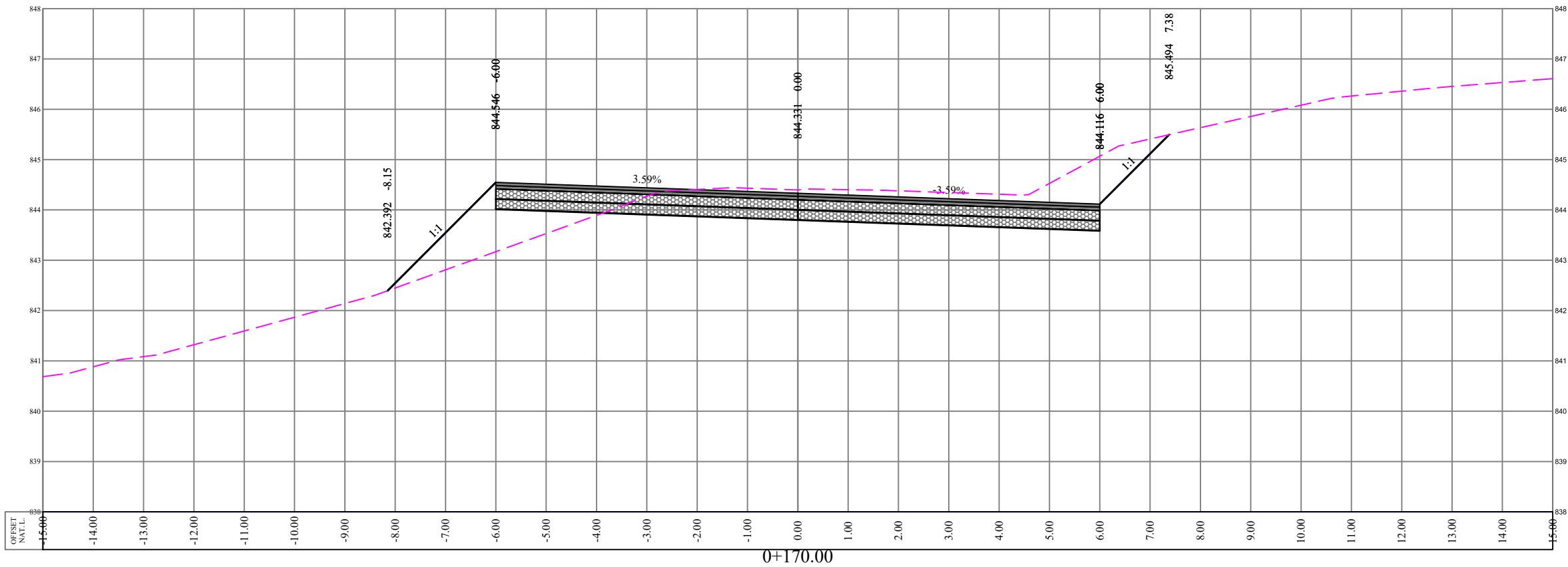
DESIGN DRAWING

Drawing Title
Cross Sections

Prepared By:

1. Jalal Badrasawi
2. Mazen Abu Khosah
3. Mohammad Rabaei

Scale H = 1:100 V = 1:100	Sheet No. 7
Plot Date 4-Jul-18	



NOTES :

1. ALL STATIONS, COORDINATES AND LEVELS ARE IN METERS.
2. ALL DIMENSIONS ARE IN M UNLESS OTHERWISE NOTED.
3. COORDINATES AND ELEVATIONS REFER TO THE PALESTINIAN GRID SYSTEM.
4. ALL COORDINATES HAVE BEEN TAKEN BY TREMBLE GPS - MODEL R8

LEGEND FOR CROSS SECTIONS

- NATURAL GROUND LEVEL
- PROPOSED GROUND LEVEL

REVISION	DATE	DESCRIPTION
1		FIRST DRAFT
2		FINAL DRAWINGS



Palestine Polytechnic University

Supervision : **Eng. Faydi Shabaneh**

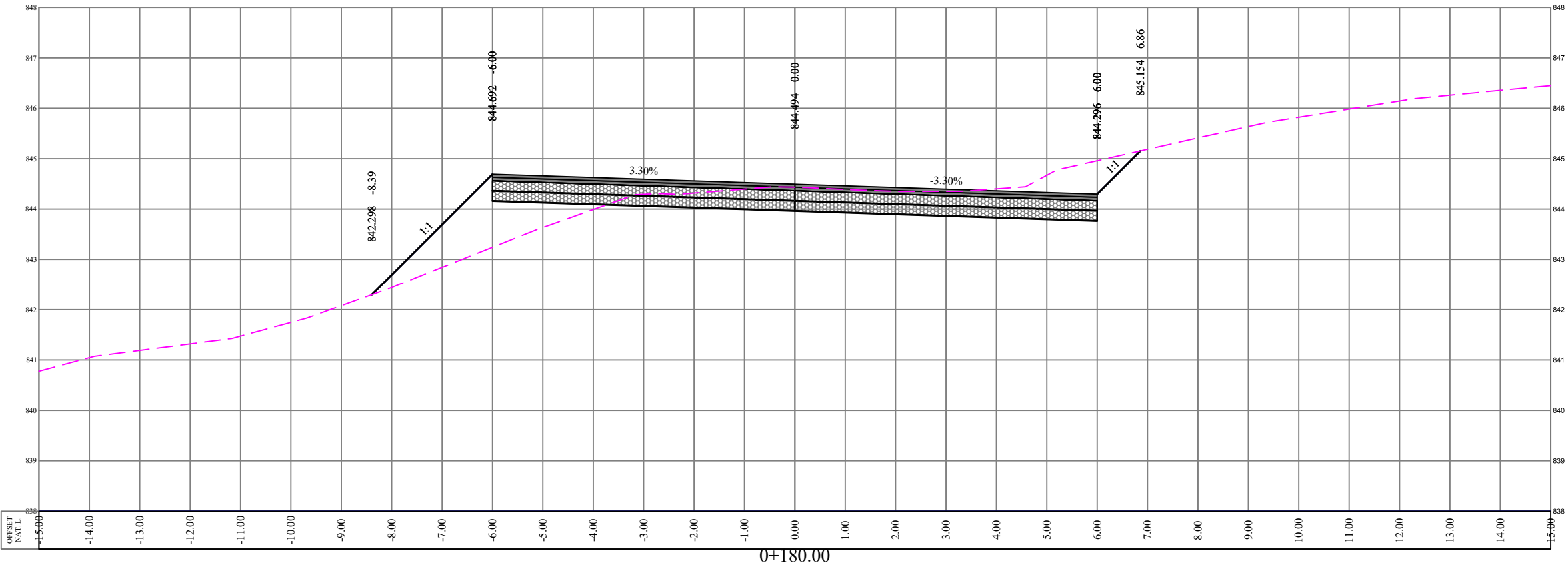
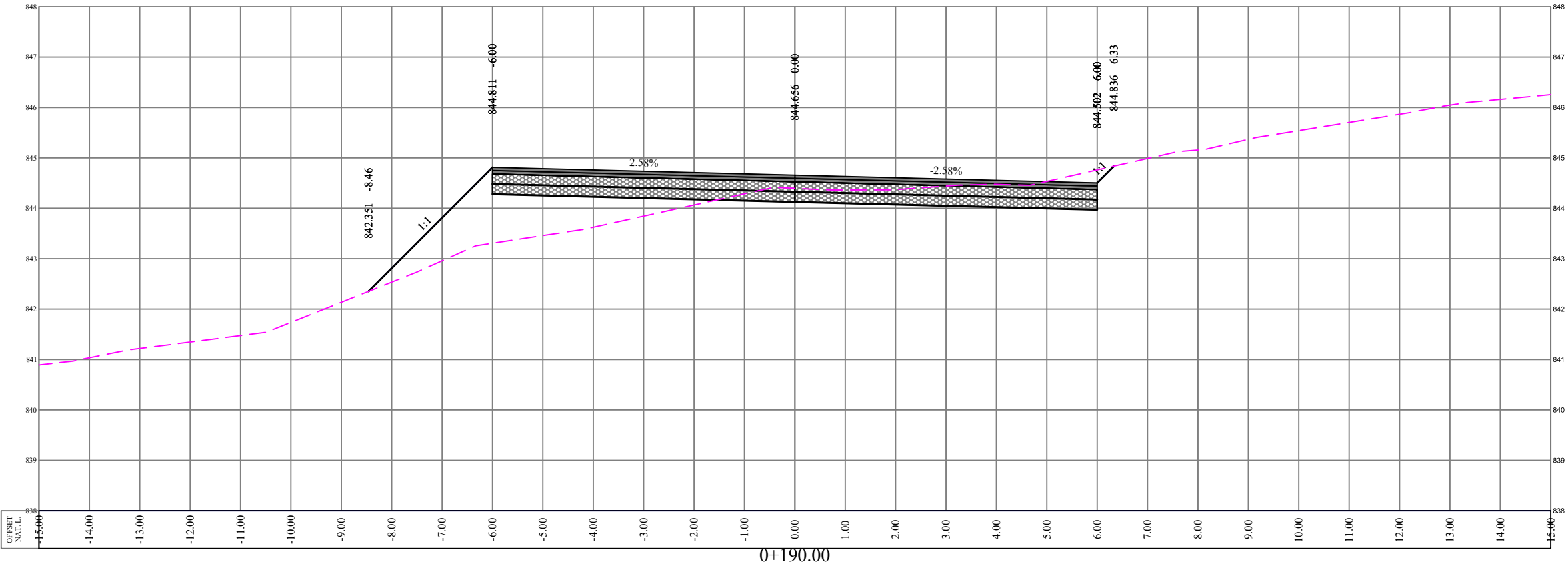
Project Name: **Al Maqafeh Road
Main Road Segment**

DESIGN DRAWING

Drawing Title
Cross Sections

Prepared By:
1. Jalal Badrasawi
2. Mazen Abu Khosah
3. Mohammad Rabaei

Scale H = 1:100 V = 1:100	Sheet No. 8
Plot Date 4-Jul-18	



- NOTES :
1. ALL STATIONS, COORDINATES AND LEVELS ARE IN METERS.
 2. ALL DIMENSIONS ARE IN M UNLESS OTHERWISE NOTED.
 3. COORDINATES AND ELEVATIONS REFER TO THE PALESTINIAN GRID SYSTEM.
 4. ALL COORDINATES HAVE BEEN TAKEN BY TREMBLE GPS - MODEL R8

LEGEND FOR CROSS SECTIONS

— NATURAL GROUND LEVEL

— PROPOSED GROUND LEVEL

REVISION	DATE	DESCRIPTION
1		FIRST DRAFT
2		FINAL DRAWINGS



Palestine Polytechnic University

Supervision : **Eng. Faydi Shabaneh**

Project Name: **Al Maqafeh Road
Main Road Segment**

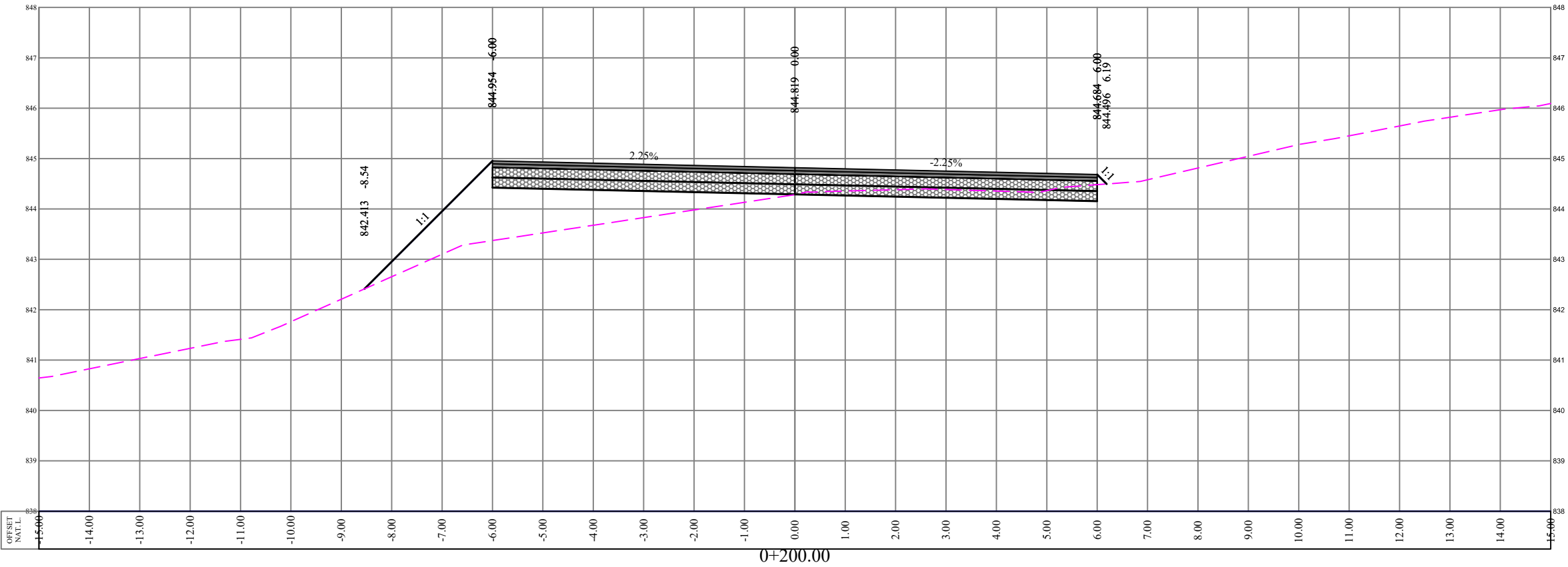
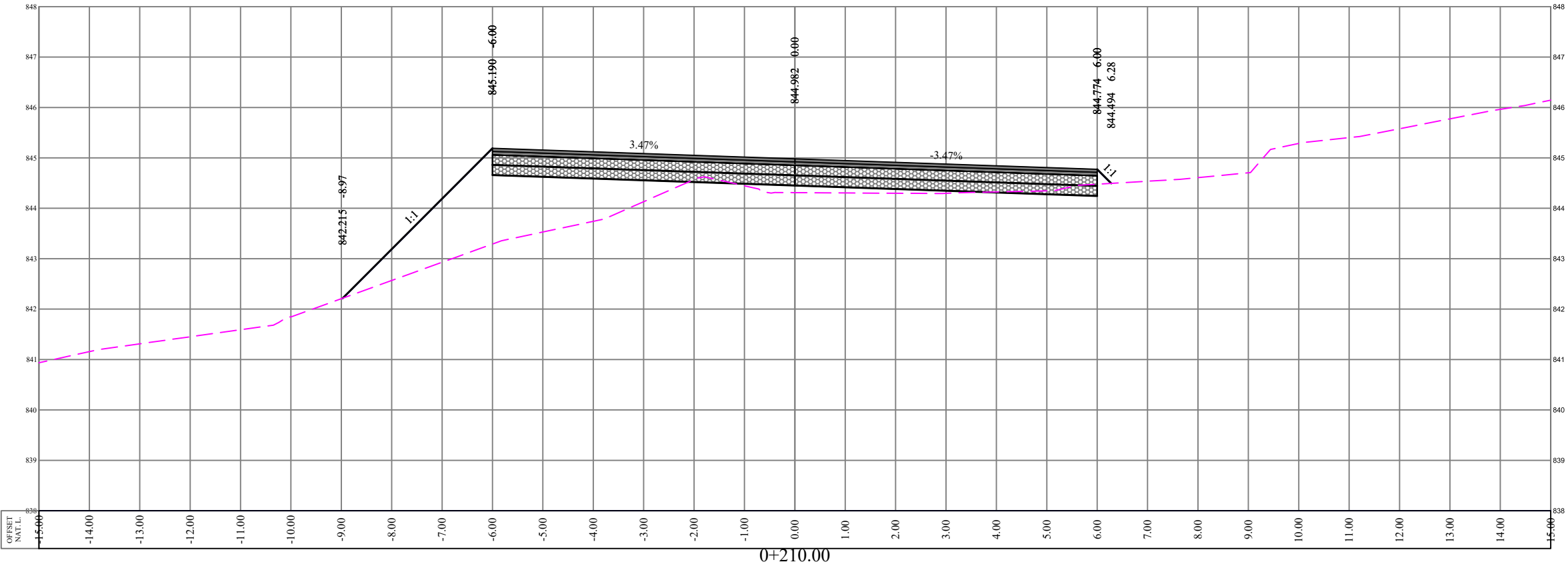
DESIGN DRAWING

Drawing Title: **Cross Sections**

Prepared By:

1. Jalal Badrasawi
2. Mazen Abu Khosah
3. Mohammad Rabaei

Scale H = 1:100 V = 1:100	Sheet No. 9
Plot Date 4-Jul-18	



- NOTES :
1. ALL STATIONS, COORDINATES AND LEVELS ARE IN METERS.
 2. ALL DIMENSIONS ARE IN M UNLESS OTHERWISE NOTED.
 3. COORDINATES AND ELEVATIONS REFER TO THE PALESTINIAN GRID SYSTEM.
 4. ALL COORDINATES HAVE BEEN TAKEN BY TREMBLE GPS - MODEL R8

LEGEND FOR CROSS SECTIONS

- NATURAL GROUND LEVEL
- PROPOSED GROUND LEVEL

REVISION	DATE	DESCRIPTION
1		FIRST DRAFT
2		FINAL DRAWINGS



Palestine Polytechnic University

Supervision : **Eng. Faydi Shabaneh**

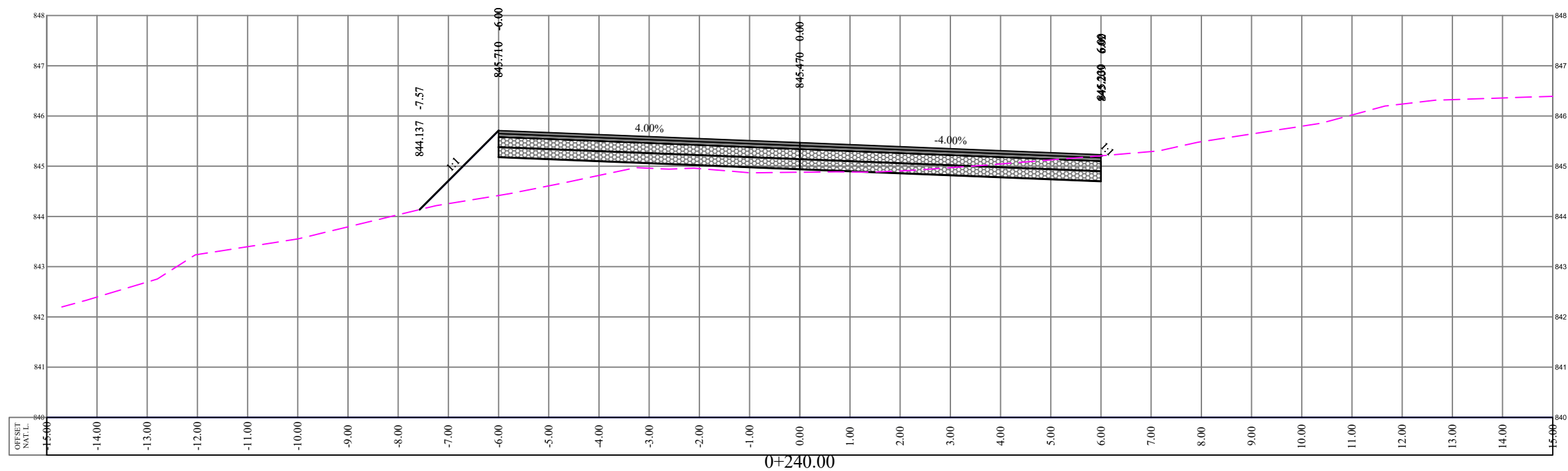
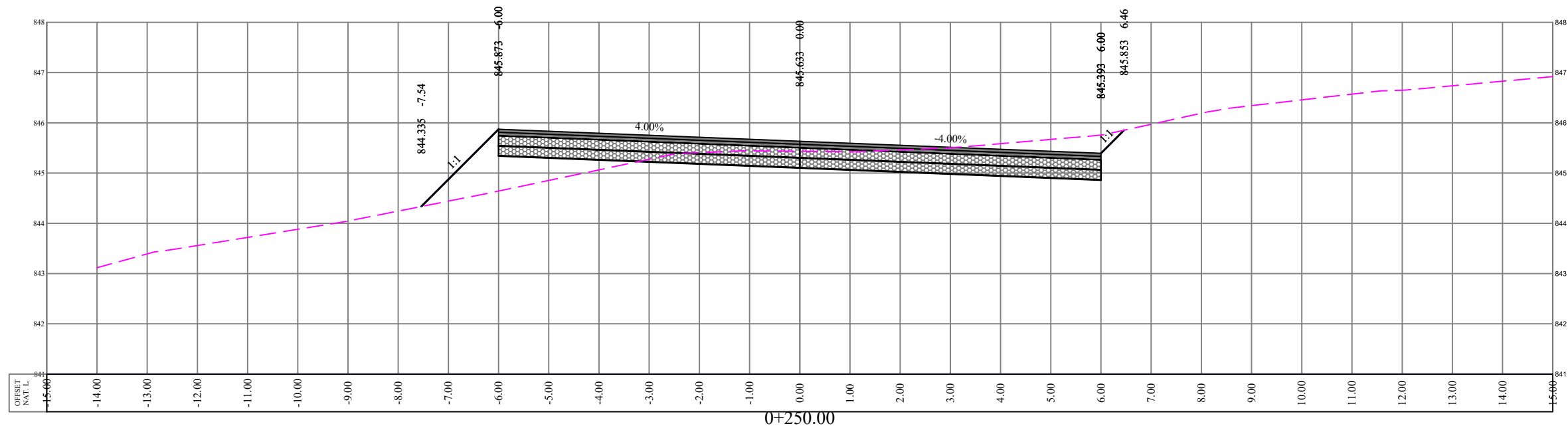
Project Name: **Al Maqafeh Road
Main Road Segment**

DESIGN DRAWING

Drawing Title
Cross Sections

Prepared By:
1. Jalal Badrasawi
2. Mazen Abu Khosah
3. Mohammad Rabaei

Scale H = 1:100 V = 1:100	Sheet No. 10
Plot Date 4-Jul-18	



NOTES :

1. ALL STATIONS, COORDINATES AND LEVELS ARE IN METERS.
2. ALL DIMENSIONS ARE IN M UNLESS OTHERWISE NOTED.
3. COORDINATES AND ELEVATIONS REFER TO THE PALESTINIAN GRID SYSTEM.
4. ALL COORDINATES HAVE BEEN TAKEN BY TREMBLE GPS - MODEL R8

LEGEND FOR CROSS SECTIONS

 NATURAL GROUND LEVEL
 PROPOSED GROUND LEVEL

REVISION	DATE	DESCRIPTION
1		FIRST DRAFT
2		FINAL DRAWINGS

University :



Palestine Polytechnic University

Supervision :

Eng. Faydi Shabaneh

Project Name:

**Al Maqafeh Road
Main Road Segment**

DESIGN DRAWING

Drawing Title

Cross Sections

Prepared By:

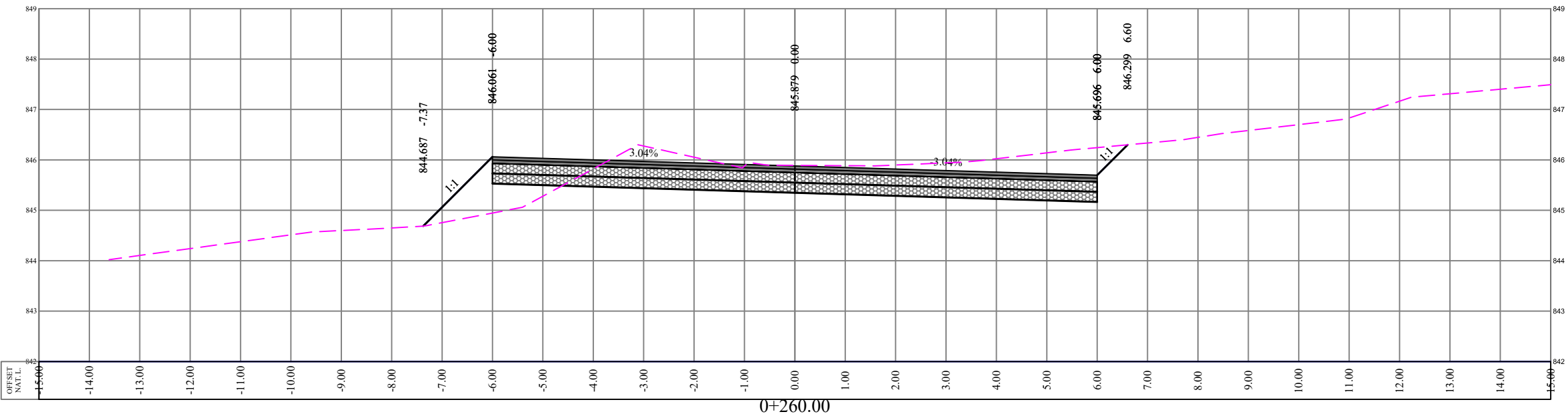
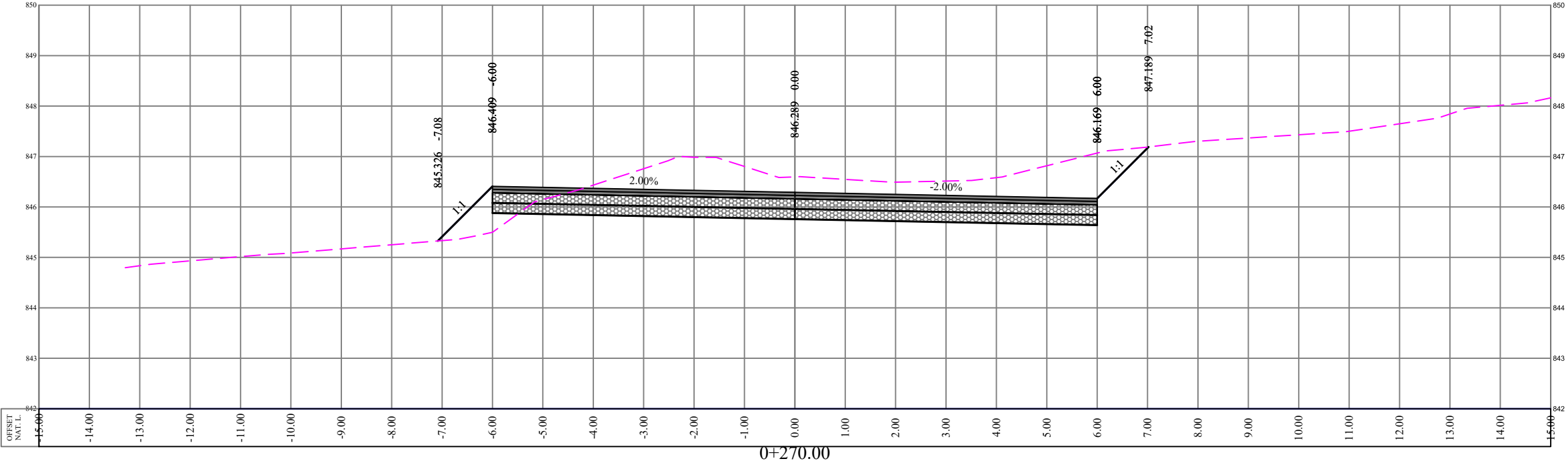
1. Jalal Badrasawi
2. Mazen Abu Khosah
3. Mohammad Rabaei

Scale
H = 1:100
V = 1:100

Sheet No.

12

Plot Date	4-Jul-18
-----------	----------



- NOTES :
1. ALL STATIONS,COORDINATES AND LEVELS ARE IN METERS.
 2. ALL DIMENSIONS ARE IN M UNLESS OTHERWISE NOTED.
 3. COORDINATES AND ELEVATIONS REFER TO THE PALESTINIAN GRID SYSTEM.
 4. ALL COORDINATES HAVE BEEN TAKEN BY TREMBLE GPS - MODEL R8

LEGEND FOR CROSS SECTIONS

- NATURAL GROUND LEVEL
- PROPOSED GROUND LEVEL

REVISION	DATE	DESCRIPTION
1		FIRST DRAFT
2		FINAL DRAWINGS

University :



Palestine Polytechnic University

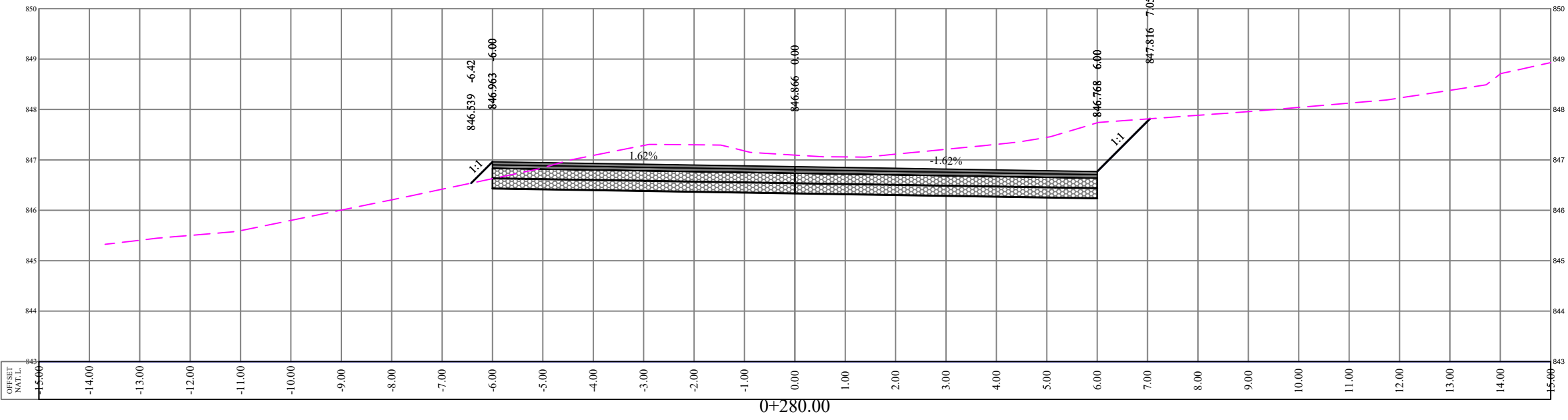
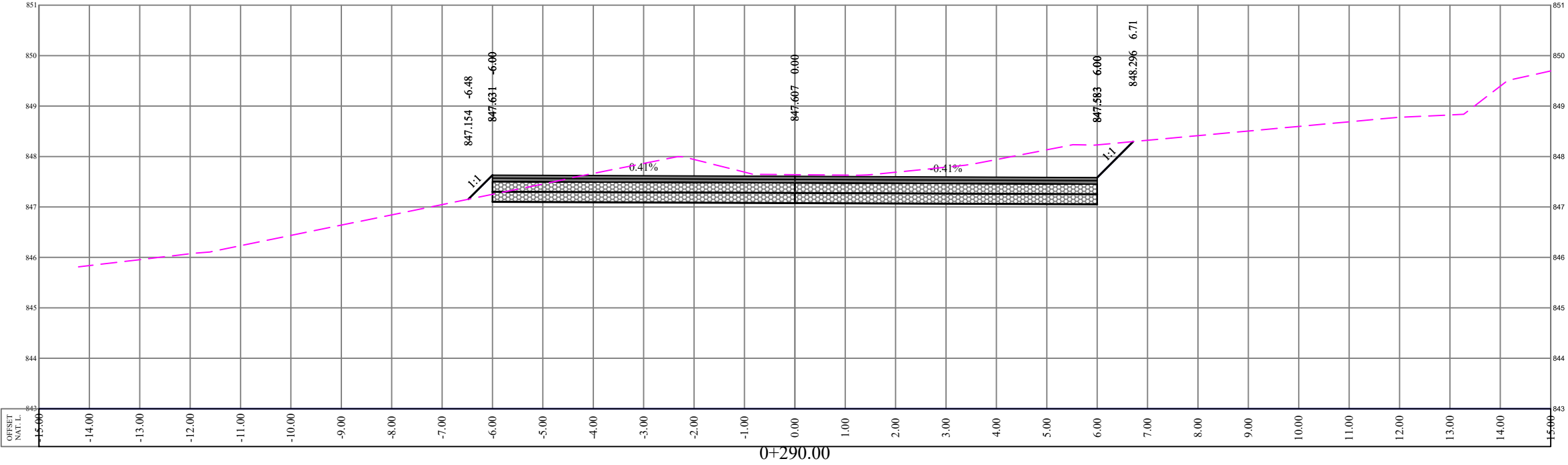
Supervision :
Eng. Faydi Shabaneh

Project Name:
**Al Maqafeh Road
Main Road Segment**

DESIGN DRAWING

Drawing Title
Cross Sections

Prepared By:
1. Jalal Badrasawi
2. Mazen Abu Khosah
3. Mohammad Rabaei



- NOTES :
1. ALL STATIONS,COORDINATES AND LEVELS ARE IN METERS.
 2. ALL DIMENSIONS ARE IN M UNLESS OTHERWISE NOTED.
 3. COORDINATES AND ELEVATIONS REFER TO THE PALESTINIAN GRID SYSTEM.
 4. ALL COORDINATES HAVE BEEN TAKEN BY TREMBLE GPS - MODEL R8

LEGEND FOR CROSS SECTIONS

- NATURAL GROUND LEVEL
- PROPOSED GROUND LEVEL

REVISION	DATE	DESCRIPTION
1		FIRST DRAFT
2		FINAL DRAWINGS

University :



Palestine Polytechnic University

Supervision : **Eng. Faydi Shabaneh**

Project Name: **Al Maqafeh Road
Main Road Segment**

DESIGN DRAWING

Drawing Title

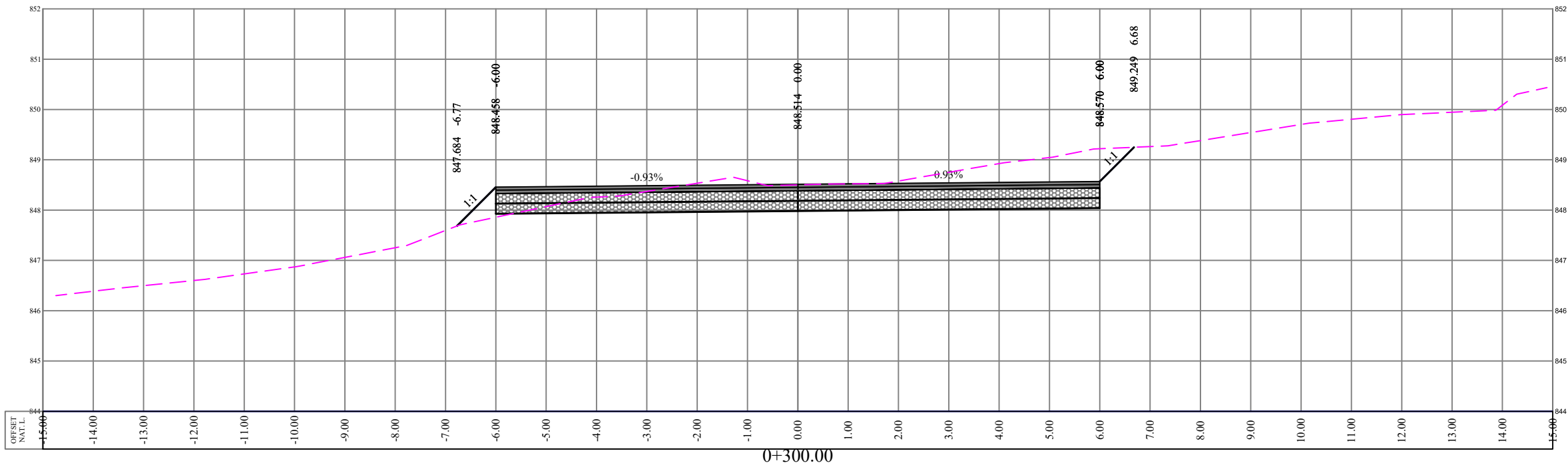
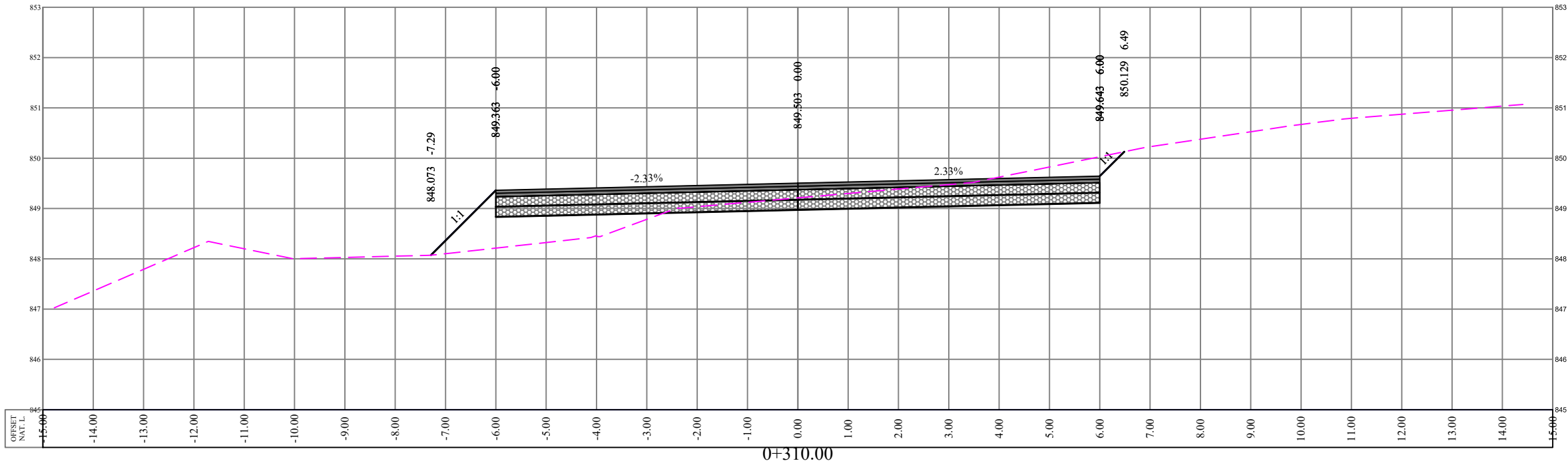
Cross Sections

Prepared By:

1. Jalal Badrasawi

2. Mazen Abu Khosah

3. Mohammad Rabaei



- NOTES :
1. ALL STATIONS,COORDINATES AND LEVELS ARE IN METERS.
 2. ALL DIMENSIONS ARE IN M UNLESS OTHERWISE NOTED.
 3. COORDINATES AND ELEVATIONS REFER TO THE PALESTINIAN GRID SYSTEM.
 4. ALL COORDINATES HAVE BEEN TAKEN BY TREMBLE GPS - MODEL R8

LEGEND FOR CROSS SECTIONS

- NATURAL GROUND LEVEL
- PROPOSED GROUND LEVEL

REVISION	DATE	DESCRIPTION
1		FIRST DRAFT
2		FINAL DRAWINGS

University :



Palestine Polytechnic University

Supervision : **Eng. Faydi Shabaneh**

Project Name: **Al Maqafeh Road
Main Road Segment**

DESIGN DRAWING

Drawing Title

Cross Sections

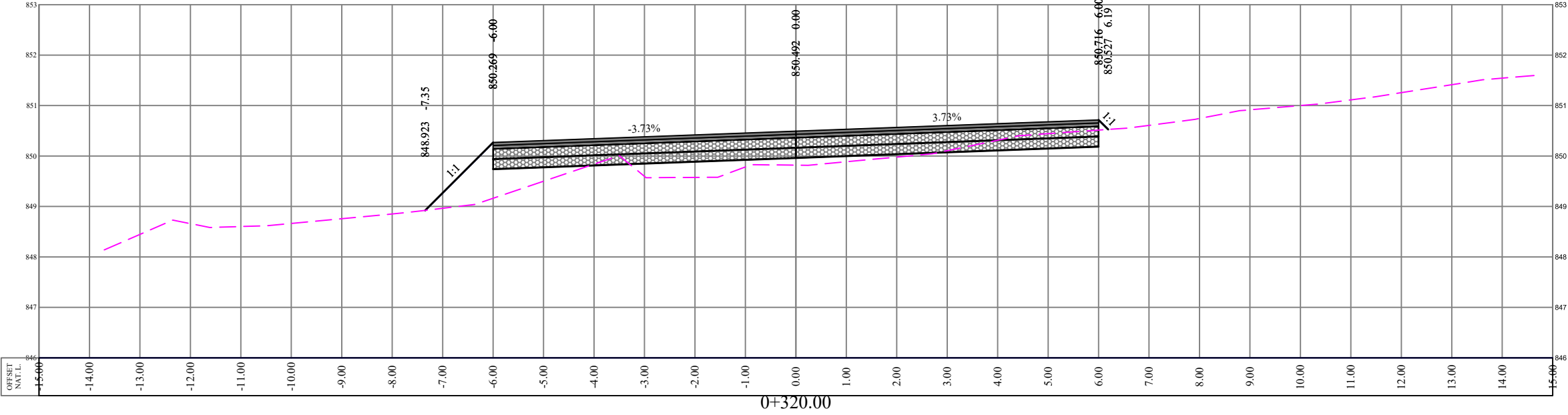
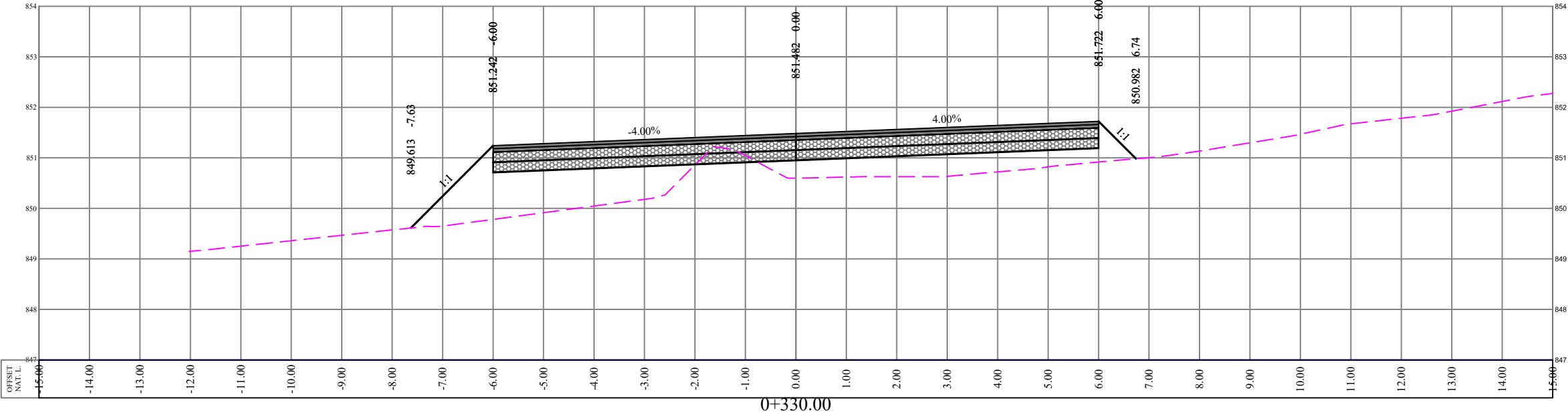
Prepared By:

1. Jalal Badrasawi

2. Mazen Abu Khosah

3. Mohammad Rabaei

Scale H = 1:100 V = 1:100	Sheet No. 15
Plot Date	4-Jul-18



- NOTES :
1. ALL STATIONS, COORDINATES AND LEVELS ARE IN METERS.
 2. ALL DIMENSIONS ARE IN M UNLESS OTHERWISE NOTED.
 3. COORDINATES AND ELEVATIONS REFER TO THE PALESTINIAN GRID SYSTEM.
 4. ALL COORDINATES HAVE BEEN TAKEN BY TREMBLE GPS - MODEL R8

LEGEND FOR CROSS SECTIONS

- NATURAL GROUND LEVEL
— PROPOSED GROUND LEVEL

REVISION	DATE	DESCRIPTION
1		FIRST DRAFT
2		FINAL DRAWINGS

University :



Palestine Polytechnic University

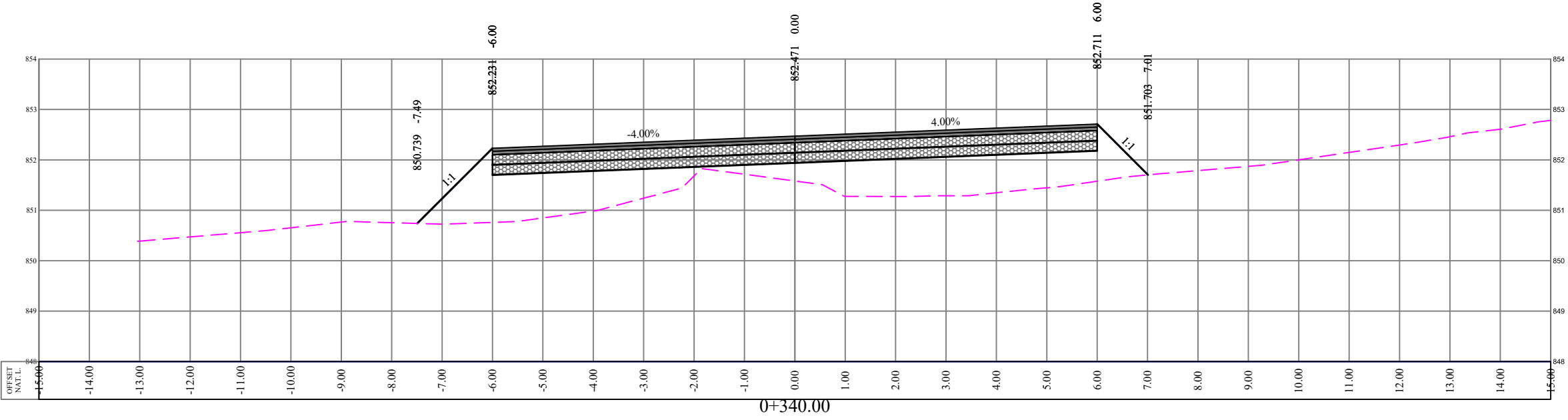
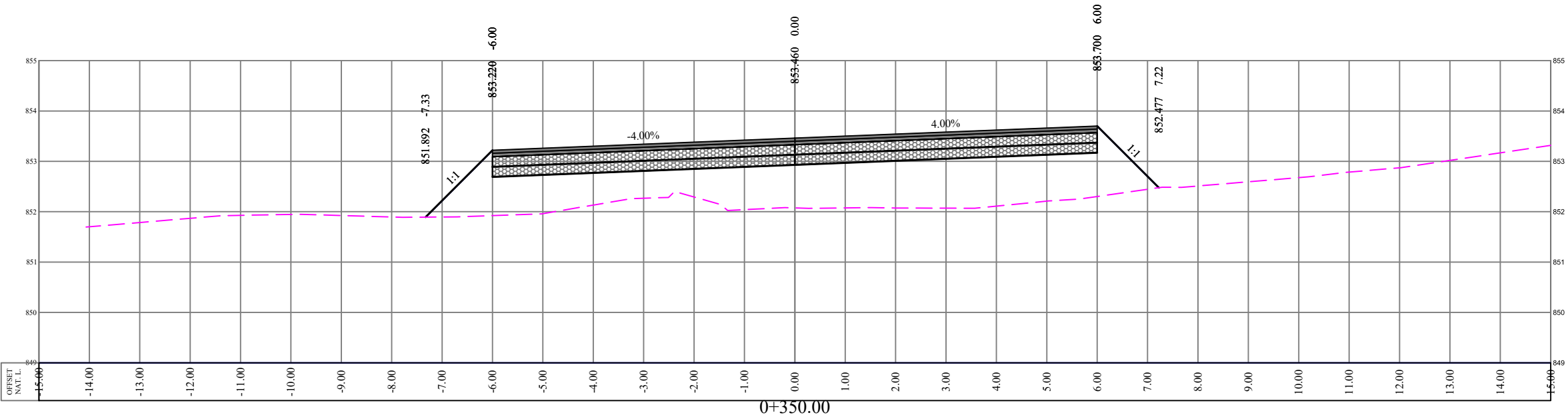
Supervision : **Eng. Faydi Shabaneh**

Project Name: **Al Maqafeh Road
Main Road Segment**

DESIGN DRAWING

Drawing Title
Cross Sections

Prepared By:
1. Jalal Badrasawi
2. Mazen Abu Khosah
3. Mohammad Rabaei



- NOTES :
1. ALL STATIONS,COORDINATES AND LEVELS ARE IN METERS.
 2. ALL DIMENSIONS ARE IN M UNLESS OTHERWISE NOTED.
 3. COORDINATES AND ELEVATIONS REFER TO THE PALESTINIAN GRID SYSTEM.
 4. ALL COORDINATES HAVE BEEN TAKEN BY TREMBLE GPS - MODEL R8

LEGEND FOR CROSS SECTIONS

- NATURAL GROUND LEVEL
- PROPOSED GROUND LEVEL

REVISION	DATE	DESCRIPTION
1		FIRST DRAFT
2		FINAL DRAWINGS



Palestine Polytechnic University

Supervision :
Eng. Faydi Shabaneh

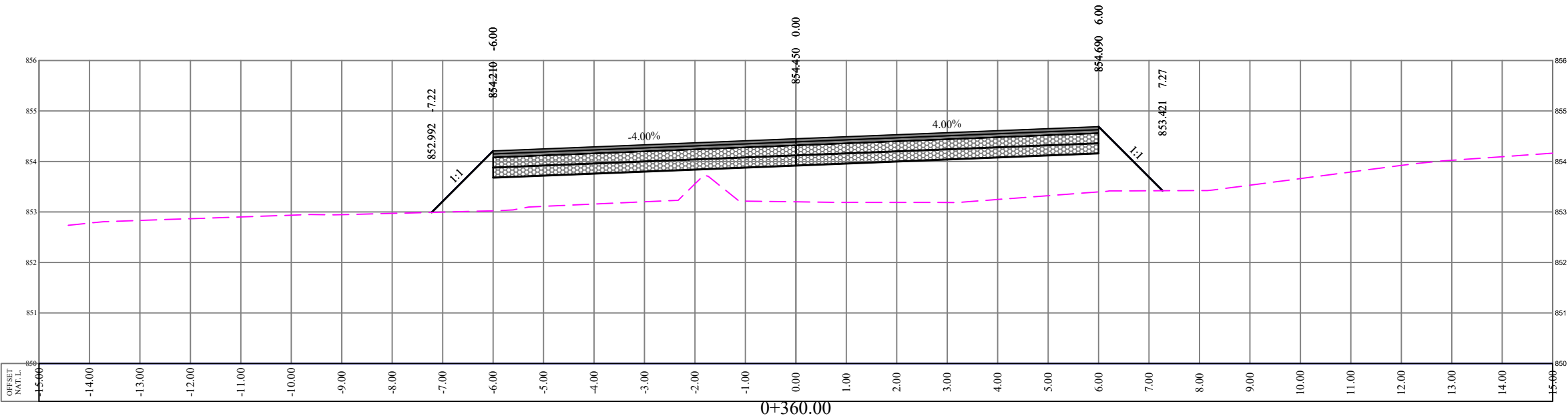
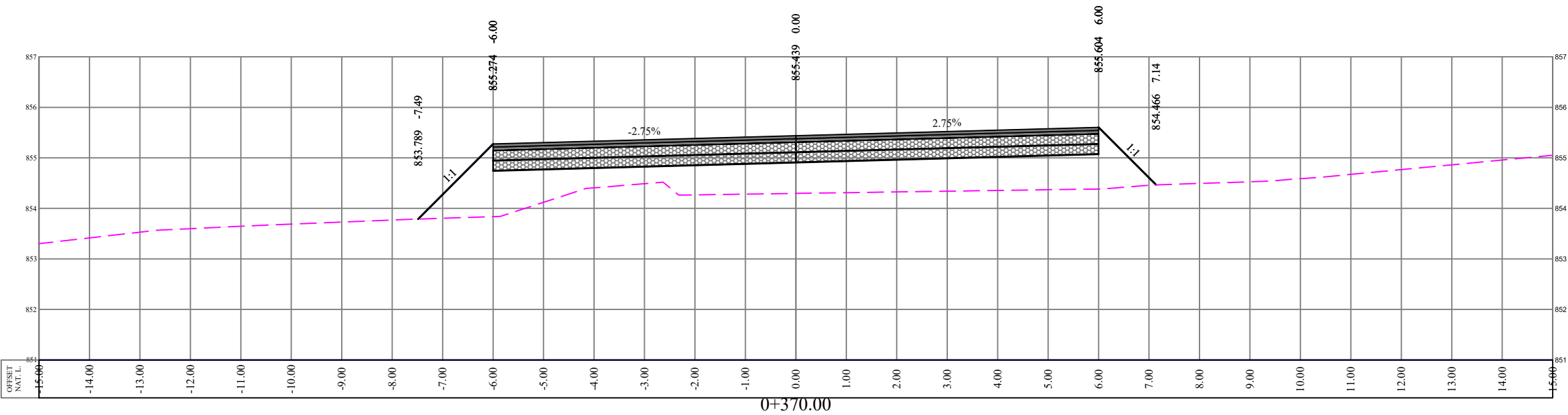
Project Name:
**Al Maqafeh Road
Main Road Segment**

DESIGN DRAWING

Drawing Title
Cross Sections

Prepared By:
1. Jalal Badrasawi
2. Mazen Abu Khosah
3. Mohammad Rabaei

Scale H = 1:100 V = 1:100	Sheet No. 17
Plot Date 4-Jul-18	



- NOTES :
1. ALL STATIONS,COORDINATES AND LEVELS ARE IN METERS.
 2. ALL DIMENSIONS ARE IN M UNLESS OTHERWISE NOTED.
 3. COORDINATES AND ELEVATIONS REFER TO THE PALESTINIAN GRID SYSTEM.
 4. ALL COORDINATES HAVE BEEN TAKEN BY TREMBLE GPS - MODEL R8

LEGEND FOR CROSS SECTIONS

- NATURAL GROUND LEVEL
— PROPOSED GROUND LEVEL

REVISION	DATE	DESCRIPTION
1		FIRST DRAFT
2		FINAL DRAWINGS



Palestine Polytechnic University

Supervision :
Eng. Faydi Shabaneh

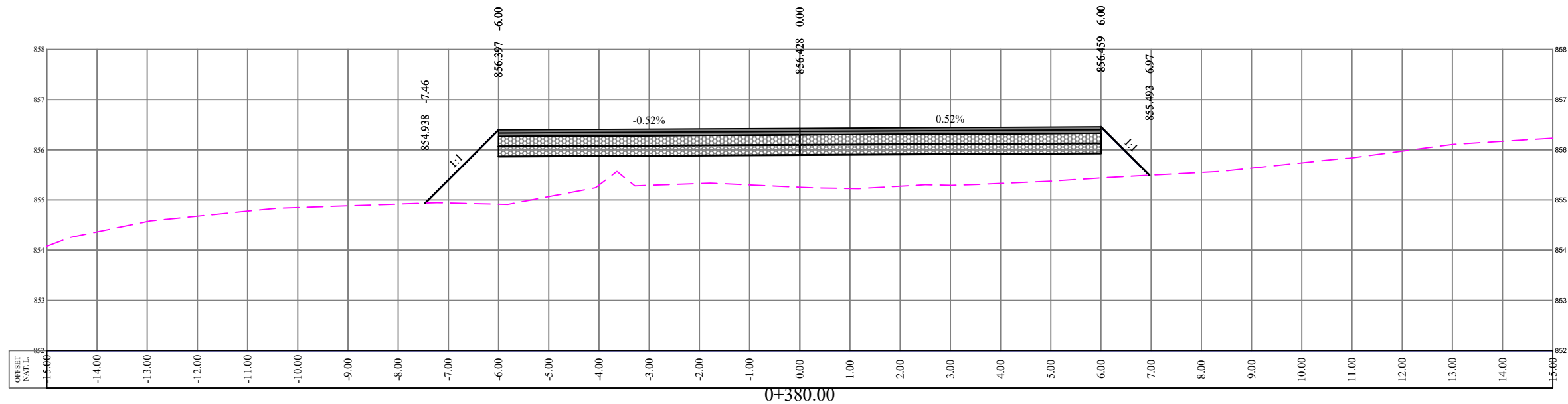
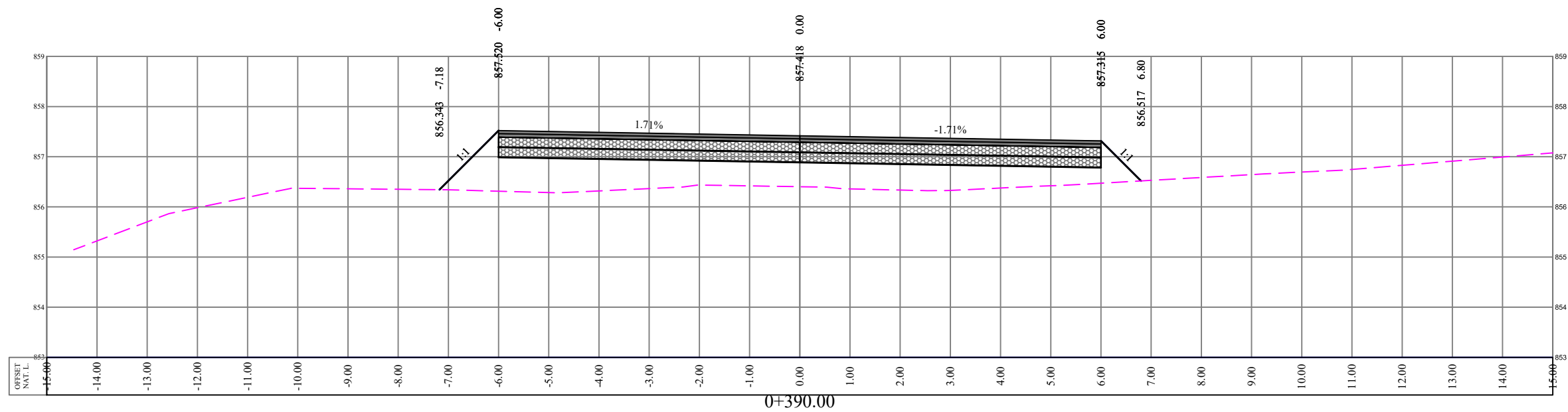
Project Name:
**Al Maqafeh Road
Main Road Segment**

DESIGN DRAWING

Drawing Title
Cross Sections

Prepared By:
1. Jalal Badrasawi
2. Mazen Abu Khosah
3. Mohammad Rabaei

Scale H = 1:100 V = 1:100	Sheet No. 18
Plot Date 4-Jul-18	



NOTES :

1. ALL STATIONS, COORDINATES AND LEVELS ARE IN METERS.
2. ALL DIMENSIONS ARE IN M UNLESS OTHERWISE NOTED.
3. COORDINATES AND ELEVATIONS REFER TO THE PALESTINIAN GRID SYSTEM.
4. ALL COORDINATES HAVE BEEN TAKEN BY TREMBLE GPS - MODEL R8

LEGEND FOR CROSS SECTIONS

 NATURAL GROUND LEVEL
 PROPOSED GROUND LEVEL

REVISION	DATE	DESCRIPTION
1		FIRST DRAFT
2		FINAL DRAWINGS

University :



Palestine Polytechnic University

Supervision :

Eng. Faydi Shabaneh

Project Name:

**Al Maqafeh Road
Main Road Segment**

DESIGN DRAWING

Drawing Title

Cross Sections

Prepared By:

1. Jalal Badrasawi

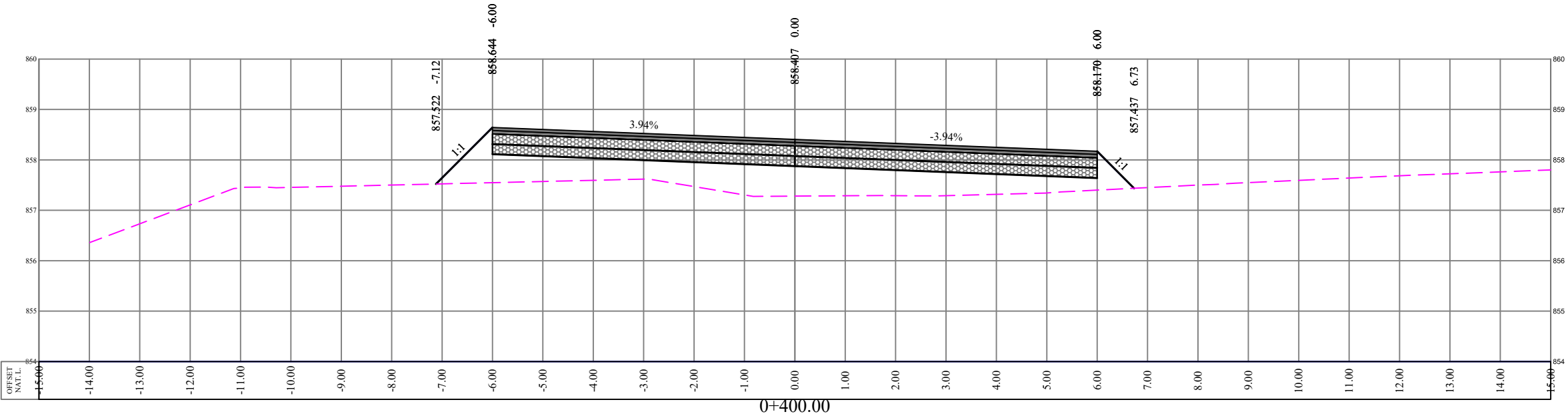
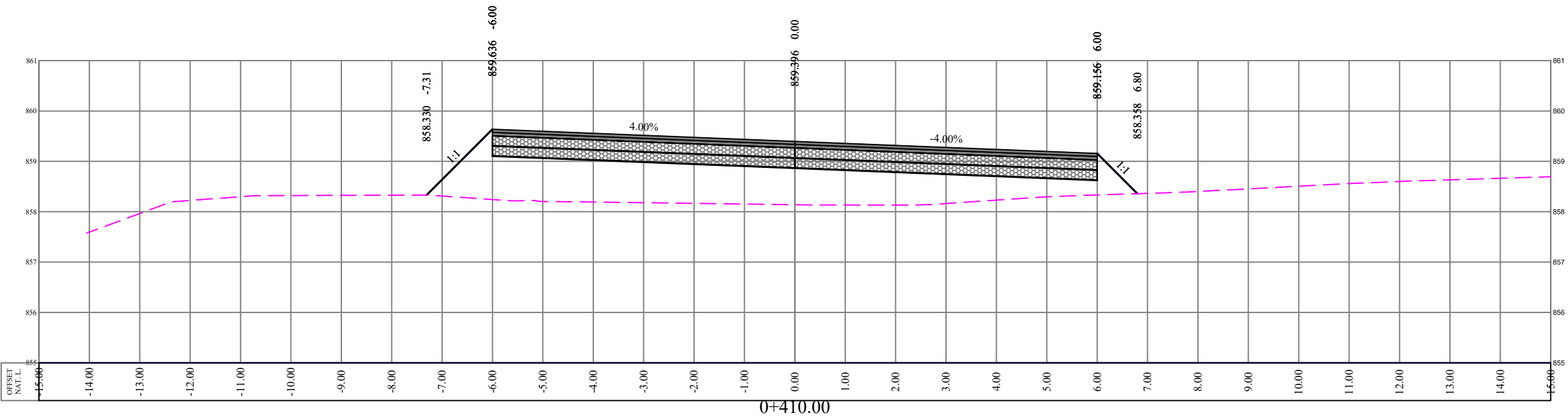
2. Mazen Abu Khosah

3. Mohammad Rabaei

Scale	H = 1:100 V = 1:100
Plot Date	4-Jul-18

Sheet No.

19



- NOTES :
1. ALL STATIONS,COORDINATES AND LEVELS ARE IN METERS.
 2. ALL DIMENSIONS ARE IN M UNLESS OTHERWISE NOTED.
 3. COORDINATES AND ELEVATIONS REFER TO THE PALESTINIAN GRID SYSTEM.
 4. ALL COORDINATES HAVE BEEN TAKEN BY TREMBLE GPS - MODEL R8

LEGEND FOR CROSS SECTIONS

- NATURAL GROUND LEVEL
- PROPOSED GROUND LEVEL

REVISION	DATE	DESCRIPTION
1		FIRST DRAFT
2		FINAL DRAWINGS

University :



Palestine Polytechnic University

Supervision :
Eng. Faydi Shabaneh

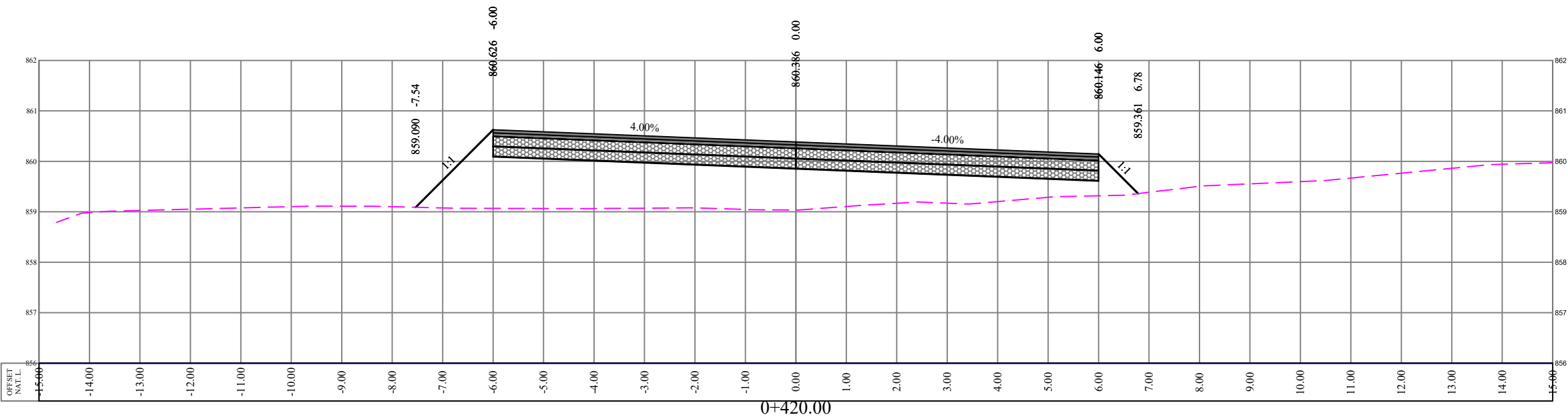
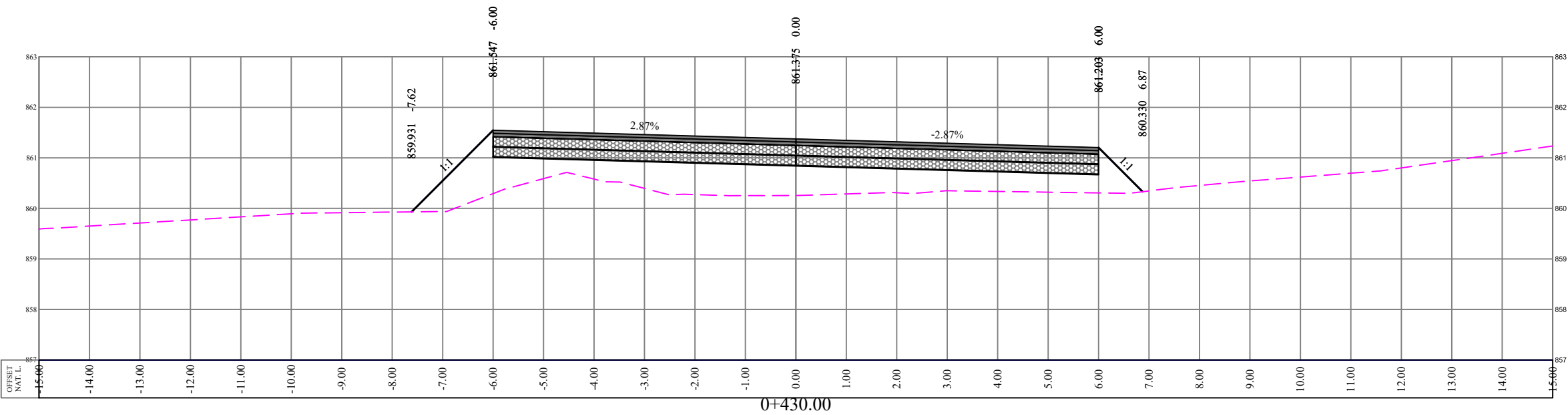
Project Name:
**Al Maqafeh Road
Main Road Segment**

DESIGN DRAWING

Drawing Title
Cross Sections

Prepared By:
1. Jalal Badrasawi
2. Mazen Abu Khosah
3. Mohammad Rabaei

Scale H = 1:100 V = 1:100	Sheet No. 20
Plot Date 4-Jul-18	



- NOTES :
1. ALL STATIONS,COORDINATES AND LEVELS ARE IN METERS.
 2. ALL DIMENSIONS ARE IN M UNLESS OTHERWISE NOTED.
 3. COORDINATES AND ELEVATIONS REFER TO THE PALESTINIAN GRID SYSTEM.
 4. ALL COORDINATES HAVE BEEN TAKEN BY TREMBLE GPS - MODEL R8

LEGEND FOR CROSS SECTIONS

- NATURAL GROUND LEVEL
- PROPOSED GROUND LEVEL

REVISION	DATE	DESCRIPTION
1		FIRST DRAFT
2		FINAL DRAWINGS



Palestine Polytechnic University

Supervision :
Eng. Faydi Shabaneh



Project Name:
**Al Maqafeh Road
Main Road Segment**

DESIGN DRAWING

Drawing Title
Cross Sections

Prepared By:
1. Jalal Badrasawi
2. Mazen Abu Khosah
3. Mohammad Rabaei

Scale H = 1:100 V = 1:100	Sheet No. 21
Plot Date 4-Jul-18	



1. ALL STATIONS, COORDINATES AND LEVELS ARE IN METERS.
2. ALL DIMENSIONS ARE IN M UNLESS OTHERWISE NOTED.
3. COORDINATES AND ELEVATIONS REFER TO THE PALESTINIAN GRID SYSTEM.
4. ALL COORDINATES HAVE BEEN TAKEN BY TREMBLE GPS - MODEL R8

 NATURAL GROUND LEVEL
 PROPOSED GROUND LEVEL

University :

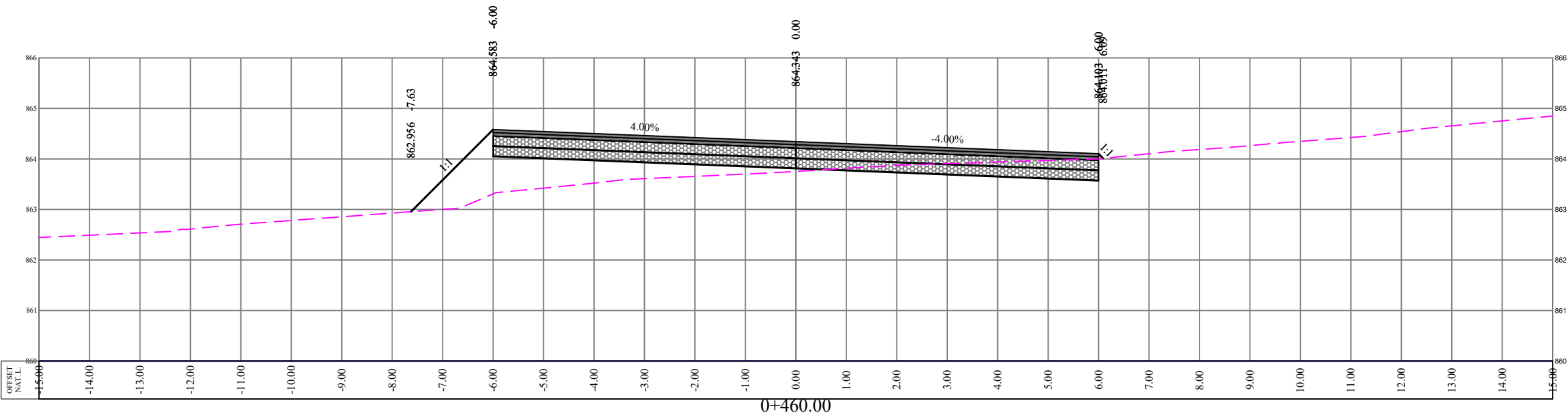
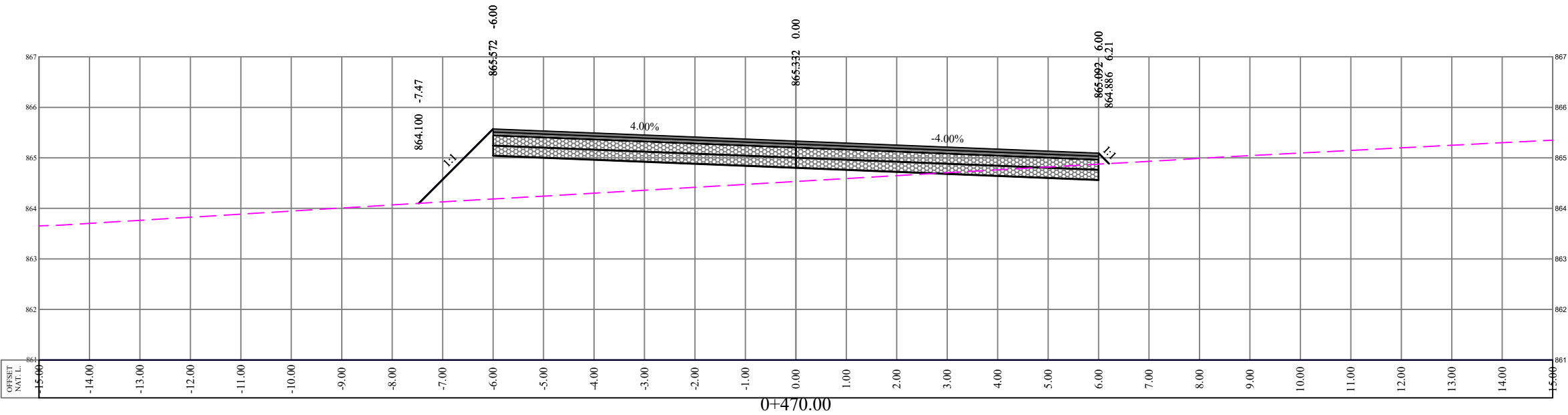
Supervision : **Eng. Faydi Shabaneh**

DESIGN DRAWING

Prepared By:

1. Jalal Badrasawi
2. Mazen Abu Khosah
3. Mohammad Rabaei

	Scale H = 1:100 V = 1:100
Plot Date	4-Jul-18



- NOTES :
1. ALL STATIONS,COORDINATES AND LEVELS ARE IN METERS.
 2. ALL DIMENSIONS ARE IN M UNLESS OTHERWISE NOTED.
 3. COORDINATES AND ELEVATIONS REFER TO THE PALESTINIAN GRID SYSTEM.
 4. ALL COORDINATES HAVE BEEN TAKEN BY TREMBLE GPS - MODEL R8

LEGEND FOR CROSS SECTIONS

- NATURAL GROUND LEVEL
— PROPOSED GROUND LEVEL

REVISION	DATE	DESCRIPTION
1		FIRST DRAFT
2		FINAL DRAWINGS

University :



Palestine Polytechnic University

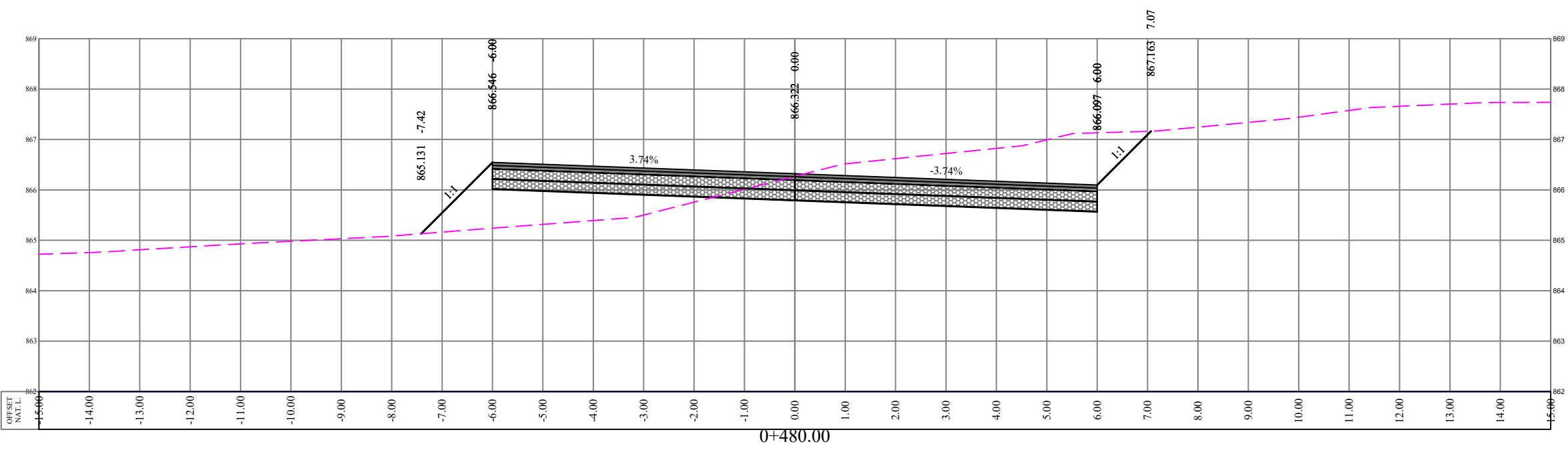
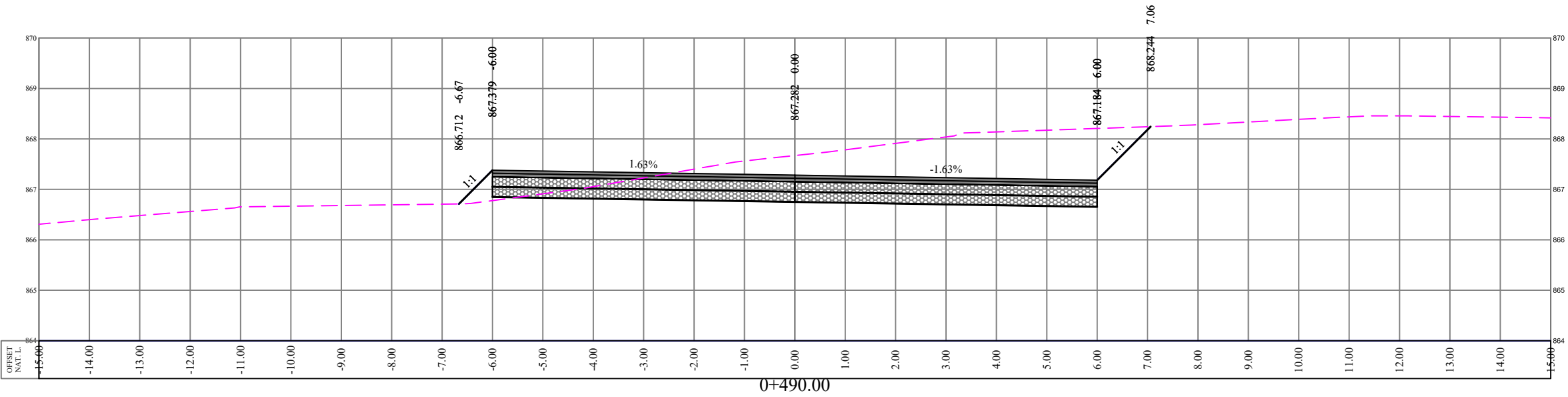
Supervision : **Eng. Faydi Shabaneh**

Project Name: **Al Maqafeh Road
Main Road Segment**

DESIGN DRAWING

Drawing Title
Cross Sections

Prepared By:
1. Jalal Badrasawi
2. Mazen Abu Khosah
3. Mohammad Rabaei



- NOTES :
1. ALL STATIONS,COORDINATES AND LEVELS ARE IN METERS.
 2. ALL DIMENSIONS ARE IN M UNLESS OTHERWISE NOTED.
 3. COORDINATES AND ELEVATIONS REFER TO THE PALESTINIAN GRID SYSTEM.
 4. ALL COORDINATES HAVE BEEN TAKEN BY TREMBLE GPS - MODEL R8

LEGEND FOR CROSS SECTIONS

- NATURAL GROUND LEVEL
- PROPOSED GROUND LEVEL

REVISION	DATE	DESCRIPTION
1		FIRST DRAFT
2		FINAL DRAWINGS



Palestine Polytechnic University

Supervision : **Eng. Faydi Shabaneh**

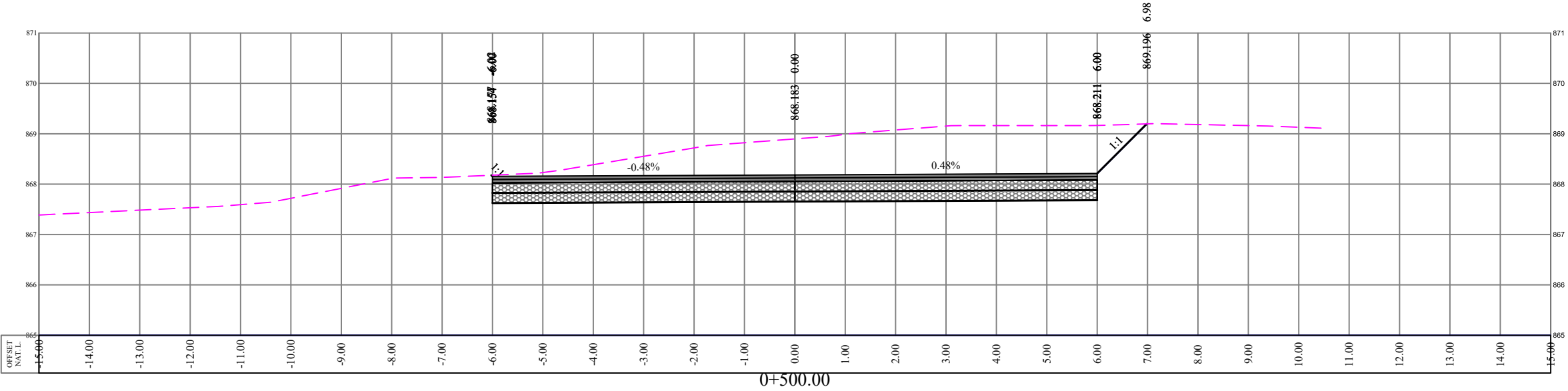
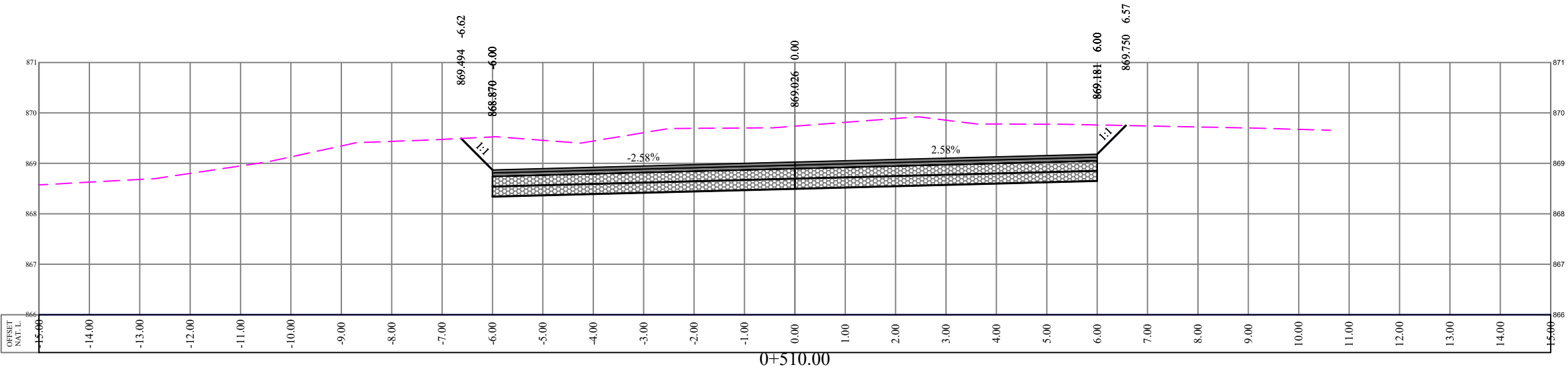
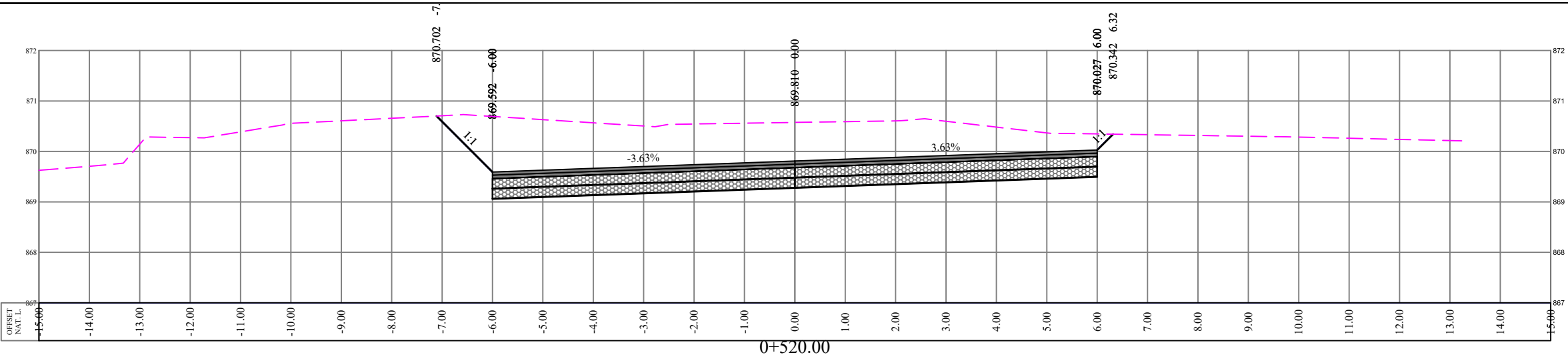
Project Name: **Al Maqafeh Road
Main Road Segment**

DESIGN DRAWING

Drawing Title
Cross Sections

Prepared By:
1. Jalal Badrasawi
2. Mazen Abu Khosah
3. Mohammad Rabaei

Scale H = 1:100 V = 1:100	Sheet No. 24
Plot Date 4-Jul-18	



- NOTES :
1. ALL STATIONS, COORDINATES AND LEVELS ARE IN METERS.
 2. ALL DIMENSIONS ARE IN M UNLESS OTHERWISE NOTED.
 3. COORDINATES AND ELEVATIONS REFER TO THE PALESTINIAN GRID SYSTEM.
 4. ALL COORDINATES HAVE BEEN TAKEN BY TREMBLE GPS - MODEL R8

LEGEND FOR CROSS SECTIONS

- NATURAL GROUND LEVEL
- PROPOSED GROUND LEVEL

REVISION	DATE	DESCRIPTION
1		FIRST DRAFT
2		FINAL DRAWINGS



Palestine Polytechnic University

Supervision : **Eng. Faydi Shabaneh**

Project Name: **Al Maqafeh Road
Main Road Segment**

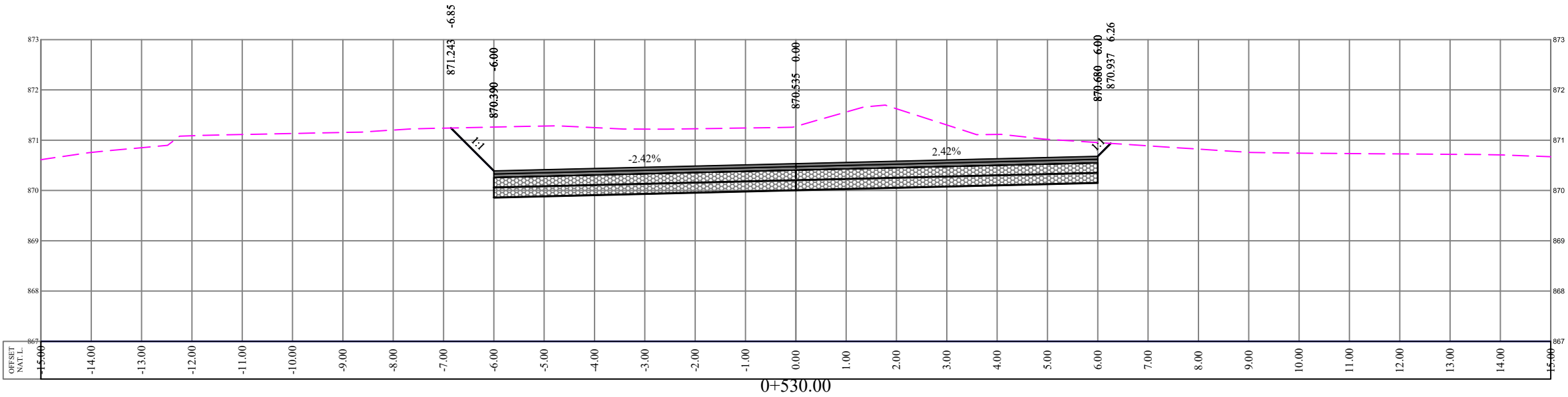
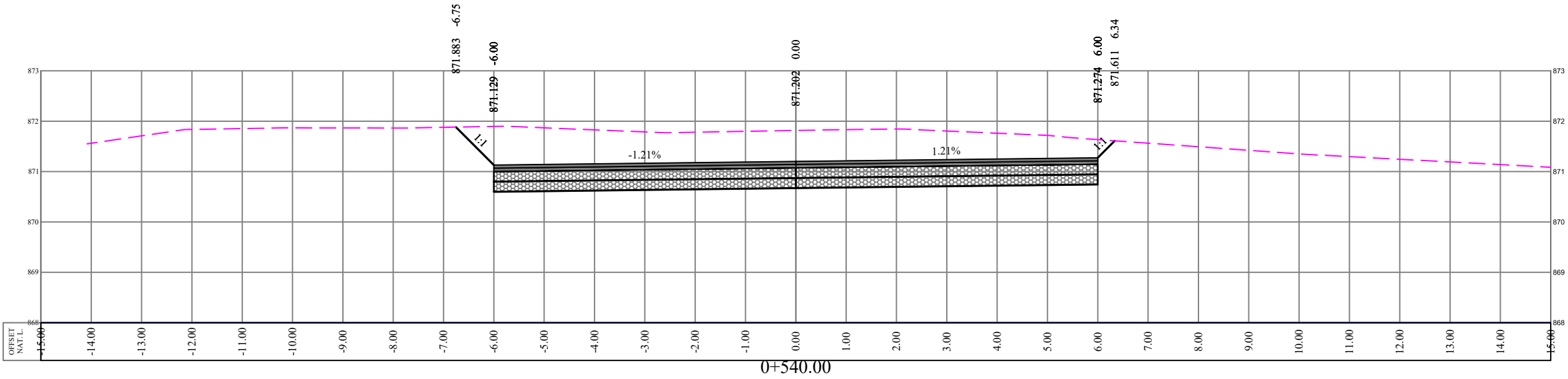
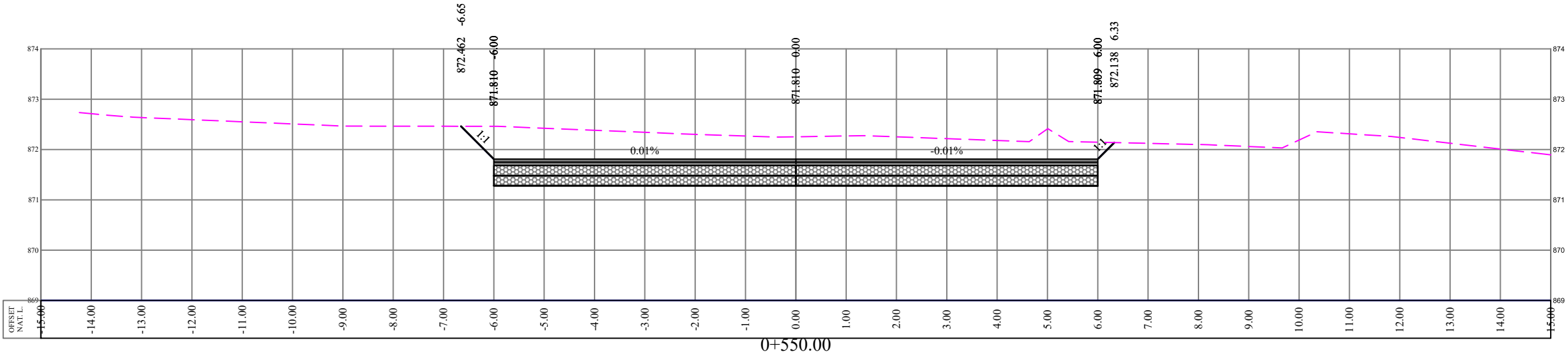
DESIGN DRAWING

Drawing Title: **Cross Sections**

Prepared By:

1. Jalal Badrasawi
2. Mazen Abu Khosah
3. Mohammad Rabaei

Scale H = 1:100 V = 1:100	Sheet No. 25
Plot Date 4-Jul-18	



- NOTES :
1. ALL STATIONS, COORDINATES AND LEVELS ARE IN METERS.
 2. ALL DIMENSIONS ARE IN M UNLESS OTHERWISE NOTED.
 3. COORDINATES AND ELEVATIONS REFER TO THE PALESTINIAN GRID SYSTEM.
 4. ALL COORDINATES HAVE BEEN TAKEN BY TREMBLE GPS - MODEL R8

LEGEND FOR CROSS SECTIONS

- NATURAL GROUND LEVEL
— PROPOSED GROUND LEVEL

REVISION	DATE	DESCRIPTION
1		FIRST DRAFT
2		FINAL DRAWINGS



Palestine Polytechnic University

Supervision : **Eng. Faydi Shabaneh**

Project Name: **Al Maqafeh Road
Main Road Segment**

DESIGN DRAWING

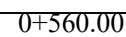
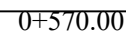
Drawing Title
Cross Sections

Prepared By:
1. Jalal Badrasawi
2. Mazen Abu Khosah
3. Mohammad Rabaei

Scale H = 1:100 V = 1:100	Sheet No. 26
Plot Date 4-Jul-18	

1. ALL STATIONS, COORDINATES AND LEVELS ARE IN METERS.
2. ALL DIMENSIONS ARE IN M UNLESS OTHERWISE NOTED.
3. COORDINATES AND ELEVATIONS REFER TO THE PALESTINIAN GRID SYSTEM.
4. ALL COORDINATES HAVE BEEN TAKEN BY TREMBLE GPS - MODEL R8

 NATURAL GROUND LEVEL
 PROPOSED GROUND LEVEL

University : 

Supervision : **Eng. Faydi Shabaneh**

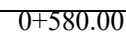
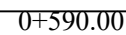
DESIGN DRAWING

Prepared By:
1. Jalal Badrasawi
2. Mazen Abu Khosah
3. Mohammad Rabaei

Scale H = 1:100 V = 1:100	Sheet No. 27
Plot Date 4-Jul-18	

1. ALL STATIONS, COORDINATES AND LEVELS ARE IN METERS.
2. ALL DIMENSIONS ARE IN M UNLESS OTHERWISE NOTED.
3. COORDINATES AND ELEVATIONS REFER TO THE PALESTINIAN GRID SYSTEM.
4. ALL COORDINATES HAVE BEEN TAKEN BY TREMBLE GPS - MODEL R8

 NATURAL GROUND LEVEL
 PROPOSED GROUND LEVEL



University :



The logo of Palestine Polytechnic University is circular. It features a gear-like outer border. Inside the circle, there is a stylized building on the left and a lightning bolt on the right. The text "Palestine Polytechnic University" is written along the top inner edge, and "الجامعة الفلسطينية للتكنولوجيا" is written along the bottom inner edge. A green banner at the bottom contains the text "مملكة فلسطين" (Kingdom of Palestine).

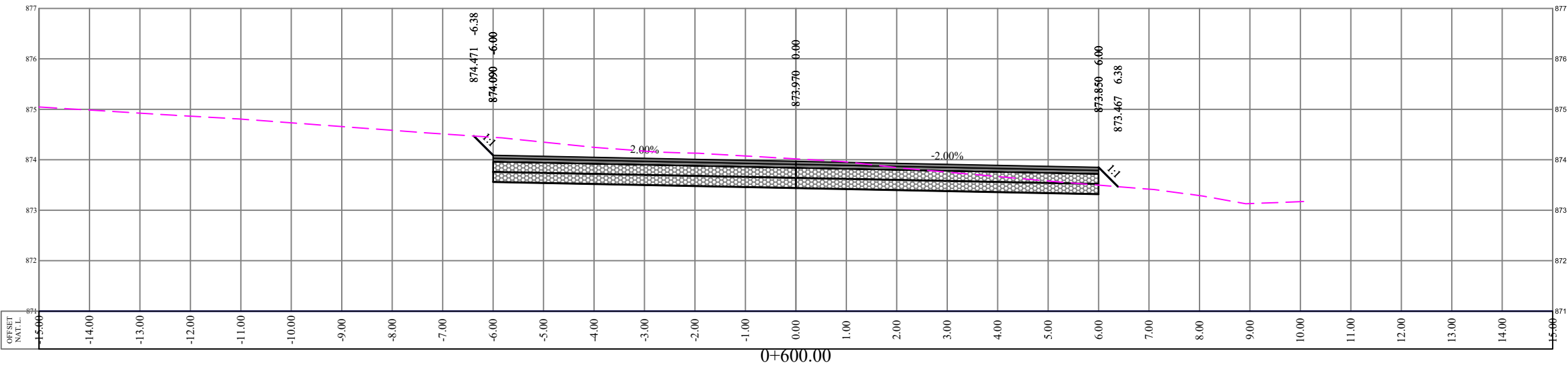
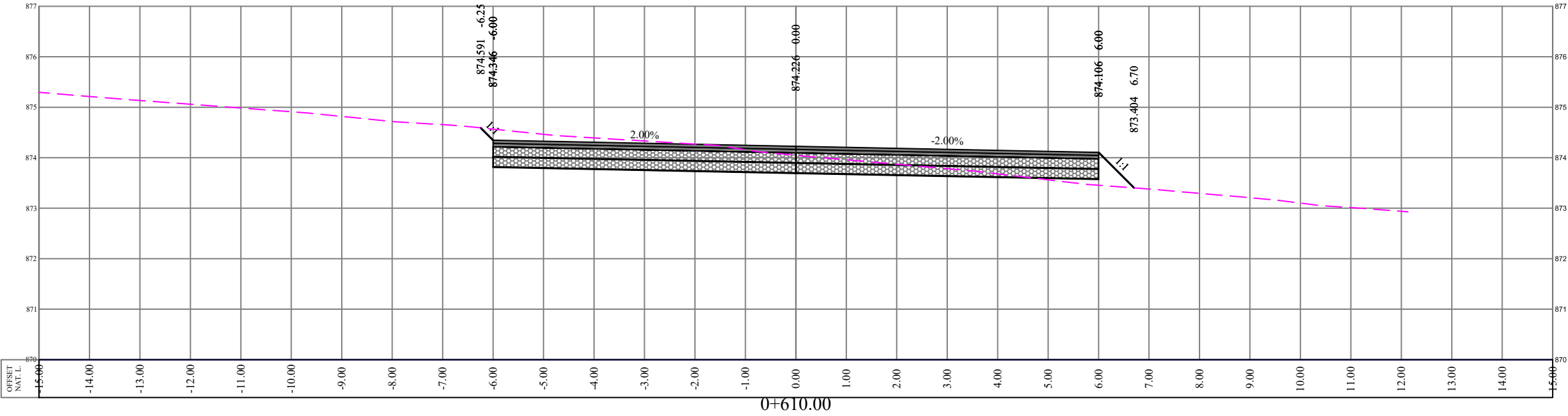
Supervision : **Eng. Faydi Shabaneh**

DESIGN DRAWING

Prepared By:

1. Jalal Badrasawi
2. Mazen Abu Khosah
3. Mohammad Rabaei

Scale H = 1:100 V = 1:100		Sheet No. 28
Plot Date	4-Jul-18	



- NOTES :
1. ALL STATIONS,COORDINATES AND LEVELS ARE IN METERS.
 2. ALL DIMENSIONS ARE IN M UNLESS OTHERWISE NOTED.
 3. COORDINATES AND ELEVATIONS REFER TO THE PALESTINIAN GRID SYSTEM.
 4. ALL COORDINATES HAVE BEEN TAKEN BY TREMBLE GPS - MODEL R8

LEGEND FOR CROSS SECTIONS

- NATURAL GROUND LEVEL
- PROPOSED GROUND LEVEL

REVISION	DATE	DESCRIPTION
1		FIRST DRAFT
2		FINAL DRAWINGS



Palestine Polytechnic University

Supervision :
Eng. Faydi Shabaneh

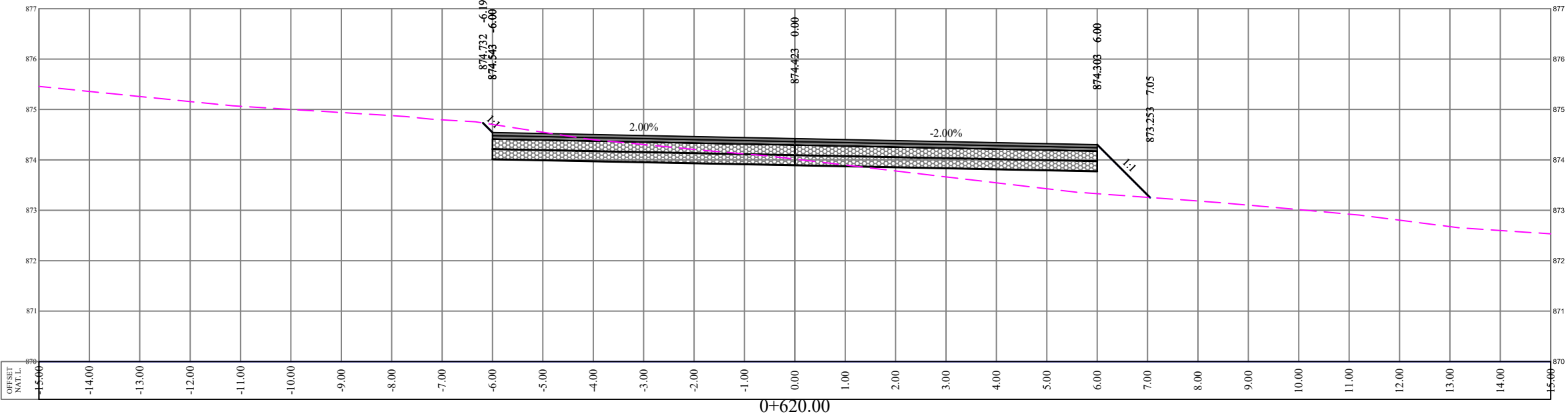
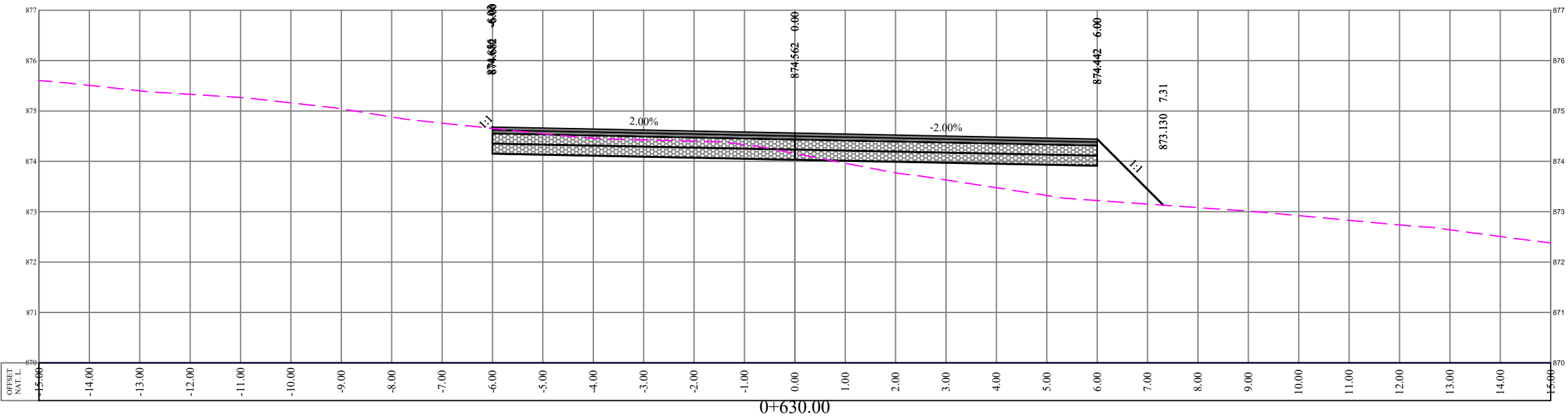
Project Name:
**Al Maqafeh Road
Main Road Segment**

DESIGN DRAWING

Drawing Title
Cross Sections

Prepared By:
1. Jalal Badrasawi
2. Mazen Abu Khosah
3. Mohammad Rabaei

Scale H = 1:100 V = 1:100	Sheet No. 29
Plot Date 4-Jul-18	



- NOTES :
1. ALL STATIONS,COORDINATES AND LEVELS ARE IN METERS.
 2. ALL DIMENSIONS ARE IN M UNLESS OTHERWISE NOTED.
 3. COORDINATES AND ELEVATIONS REFER TO THE PALESTINIAN GRID SYSTEM.
 4. ALL COORDINATES HAVE BEEN TAKEN BY TREMBLE GPS - MODEL R8

LEGEND FOR CROSS SECTIONS

- NATURAL GROUND LEVEL
- PROPOSED GROUND LEVEL

REVISION	DATE	DESCRIPTION
1		FIRST DRAFT
2		FINAL DRAWINGS



Palestine Polytechnic University

Supervision : **Eng. Faydi Shabaneh**

Project Name: **Al Maqafeh Road
Main Road Segment**

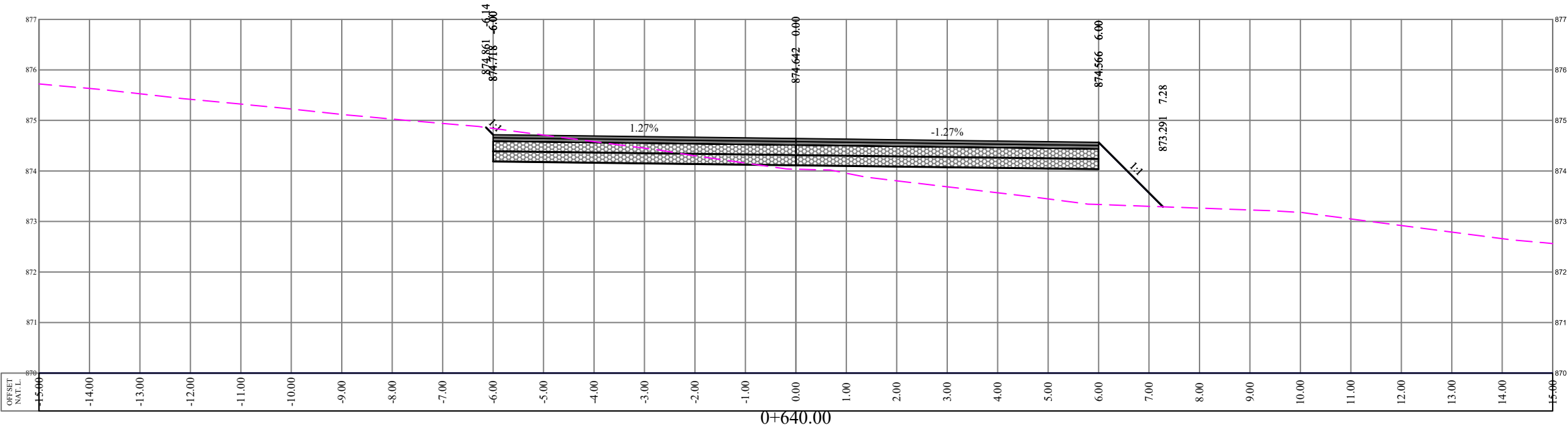
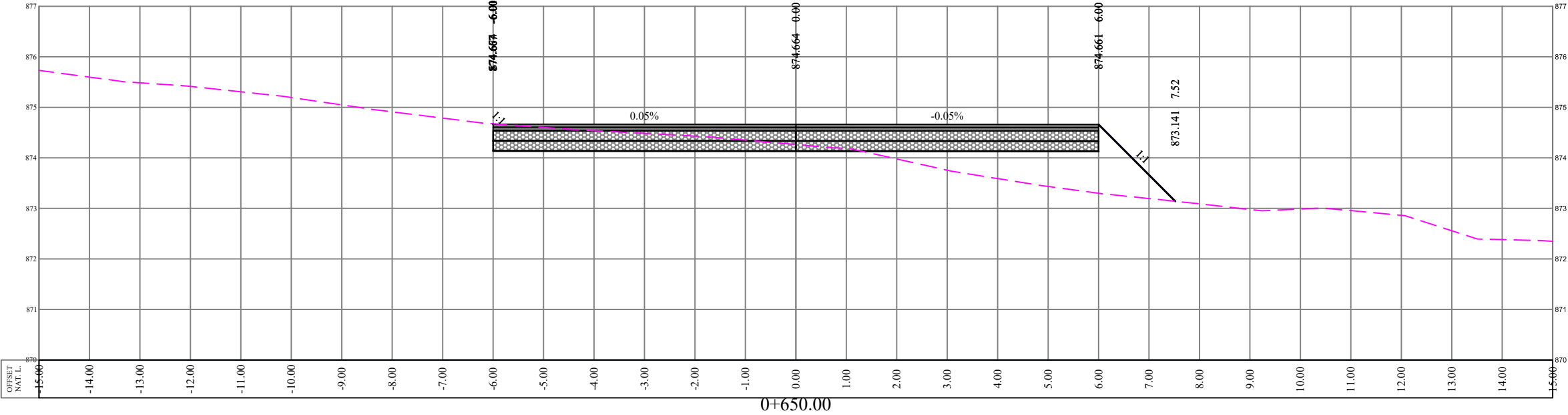
DESIGN DRAWING

Drawing Title
Cross Sections

Prepared By:

1. Jalal Badrasawi
2. Mazen Abu Khosah
3. Mohammad Rabaei

Scale H = 1:100 V = 1:100	Sheet No. 30
Plot Date 4-Jul-18	



- NOTES :
1. ALL STATIONS,COORDINATES AND LEVELS ARE IN METERS.
 2. ALL DIMENSIONS ARE IN M UNLESS OTHERWISE NOTED.
 3. COORDINATES AND ELEVATIONS REFER TO THE PALESTINIAN GRID SYSTEM.
 4. ALL COORDINATES HAVE BEEN TAKEN BY TREMBLE GPS - MODEL R8

LEGEND FOR CROSS SECTIONS

— NATURAL GROUND LEVEL

— PROPOSED GROUND LEVEL

REVISION	DATE	DESCRIPTION
1		FIRST DRAFT
2		FINAL DRAWINGS



Palestine Polytechnic University

Supervision : **Eng. Faydi Shabaneh**

Project Name: **Al Maqafeh Road
Main Road Segment**

DESIGN DRAWING

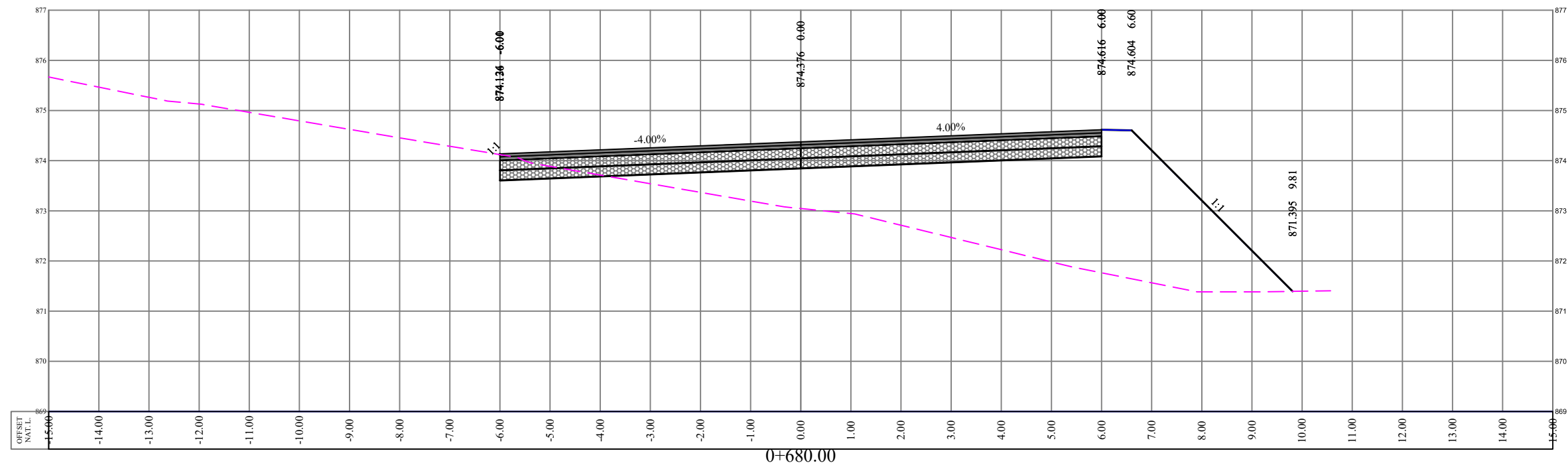
Drawing Title
Cross Sections

Prepared By:
1. Jalal Badrasawi
2. Mazen Abu Khosah
3. Mohammad Rabaei

Scale H = 1:100 V = 1:100	Sheet No. 31
Plot Date 4-Jul-18	

1. ALL STATIONS, COORDINATES AND LEVELS ARE IN METERS.
2. ALL DIMENSIONS ARE IN M UNLESS OTHERWISE NOTED.
3. COORDINATES AND ELEVATIONS REFER TO THE PALESTINIAN GRID SYSTEM.
4. ALL COORDINATES HAVE BEEN TAKEN BY TREMBLE GPS - MODEL R8

 NATURAL GROUND LEVEL
 PROPOSED GROUND LEVEL



University :



The logo of Palestine Polytechnic University is circular. It features a large black gear-like outer ring. Inside the ring, on the left, is a stylized white 'L' shape. On the right is a white fly or insect. At the bottom, there is a green horizontal bar with white Arabic text. The text 'Palestine Polytechnic University' is written in red along the top inner edge of the gear, and 'جامعة فلسطين التقنية' is written in red along the bottom inner edge.

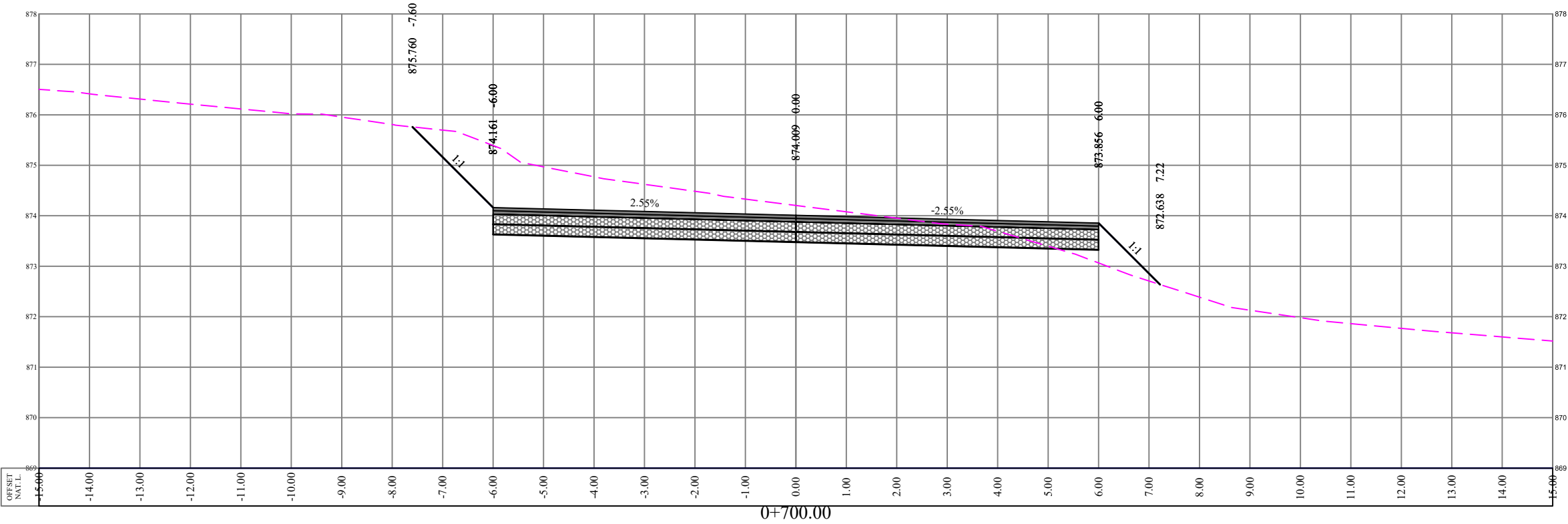
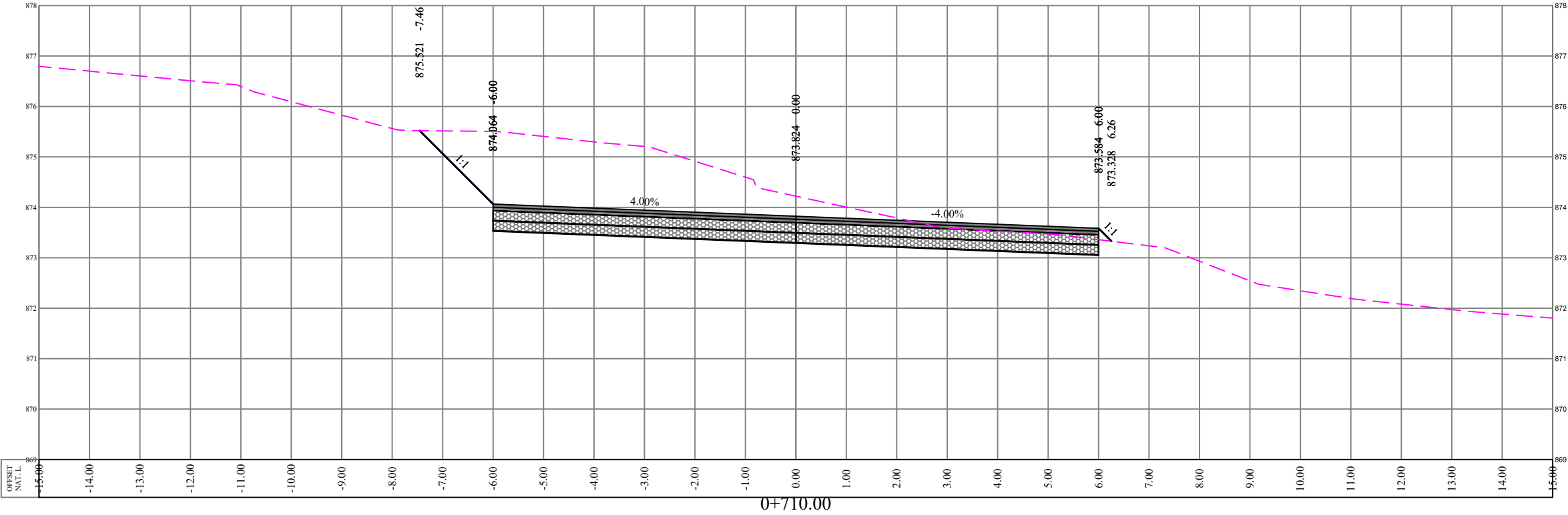
Supervision : **Eng. Faydi Shabaneh**

DESIGN DRAWING

Prepared By:

1. Jalal Badrasawi
2. Mazen Abu Khosah
3. Mohammad Rabaei

Scale $H = 1:100$ $V = 1:100$		Sheet No. 33
Plot Date	4-Jul-18	



- NOTES :
1. ALL STATIONS, COORDINATES AND LEVELS ARE IN METERS.
 2. ALL DIMENSIONS ARE IN M UNLESS OTHERWISE NOTED.
 3. COORDINATES AND ELEVATIONS REFER TO THE PALESTINIAN GRID SYSTEM.
 4. ALL COORDINATES HAVE BEEN TAKEN BY TREMBLE GPS - MODEL R8

LEGEND FOR CROSS SECTIONS

- NATURAL GROUND LEVEL
- PROPOSED GROUND LEVEL

REVISION	DATE	DESCRIPTION
1		FIRST DRAFT
2		FINAL DRAWINGS

University :



Palestine Polytechnic University

Supervision : **Eng. Faydi Shabaneh**

Project Name: **Al Maqafeh Road
Main Road Segment**

DESIGN DRAWING

Drawing Title

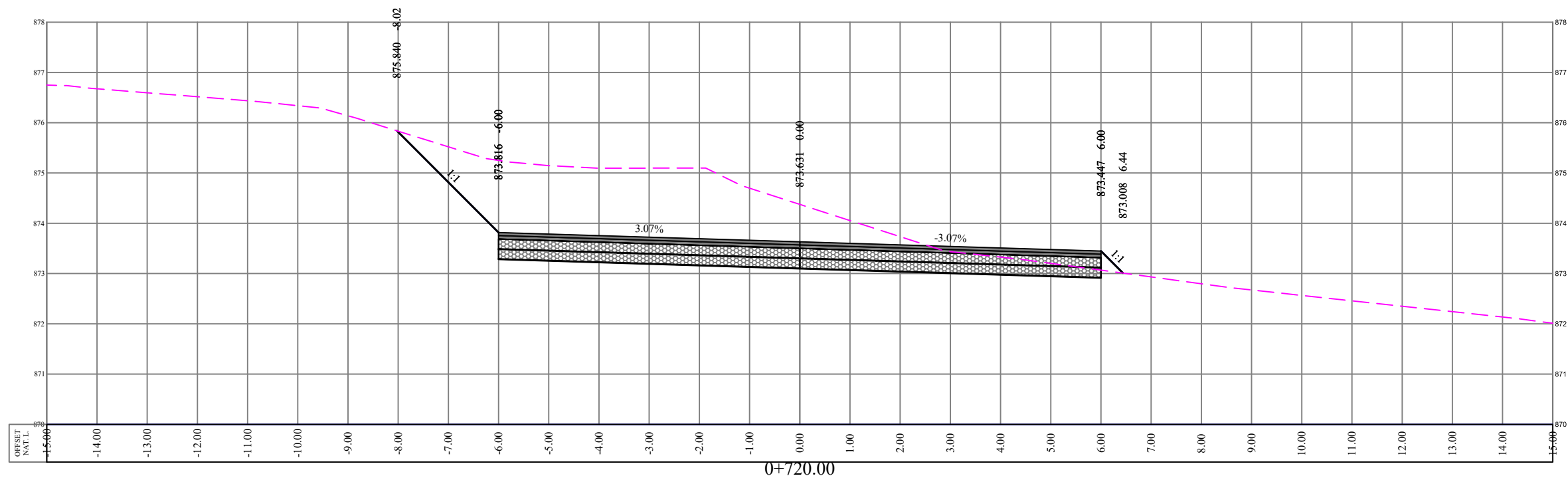
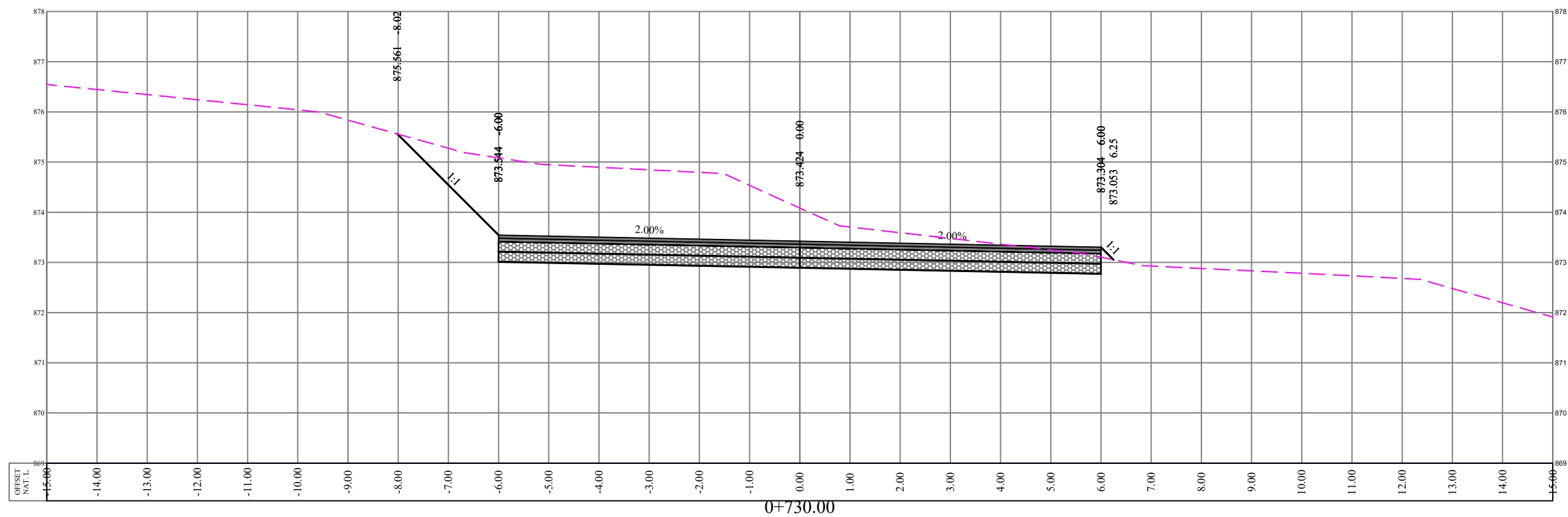
Cross Sections

Prepared By:

1. Jalal Badrasawi

2. Mazen Abu Khosah

3. Mohammad Rabaei



NOTES :

1. ALL STATIONS, COORDINATES AND LEVELS ARE IN METERS.
2. ALL DIMENSIONS ARE IN M UNLESS OTHERWISE NOTED.
3. COORDINATES AND ELEVATIONS REFER TO THE PALESTINIAN GRID SYSTEM.
4. ALL COORDINATES HAVE BEEN TAKEN BY TREMBLE GPS - MODEL R8

LEGEND FOR CROSS SECTIONS

 NATURAL GROUND LEVEL
 PROPOSED GROUND LEVEL

REVISION	DATE	DESCRIPTION
1		FIRST DRAFT
2		FINAL DRAWINGS

University :



Palestine Polytechnic University

Supervision :

Eng. Faydi Shabaneh

Project Name:

Al Maqafeh Road Main Road Segment

DESIGN DRAWING

Drawing Title

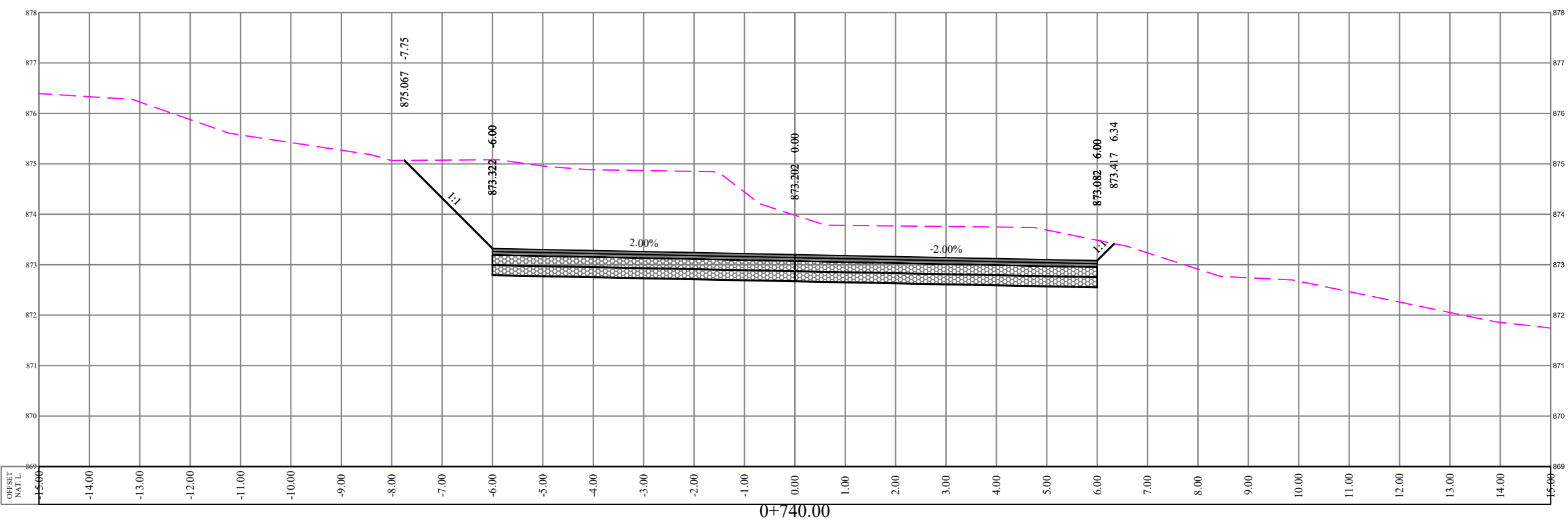
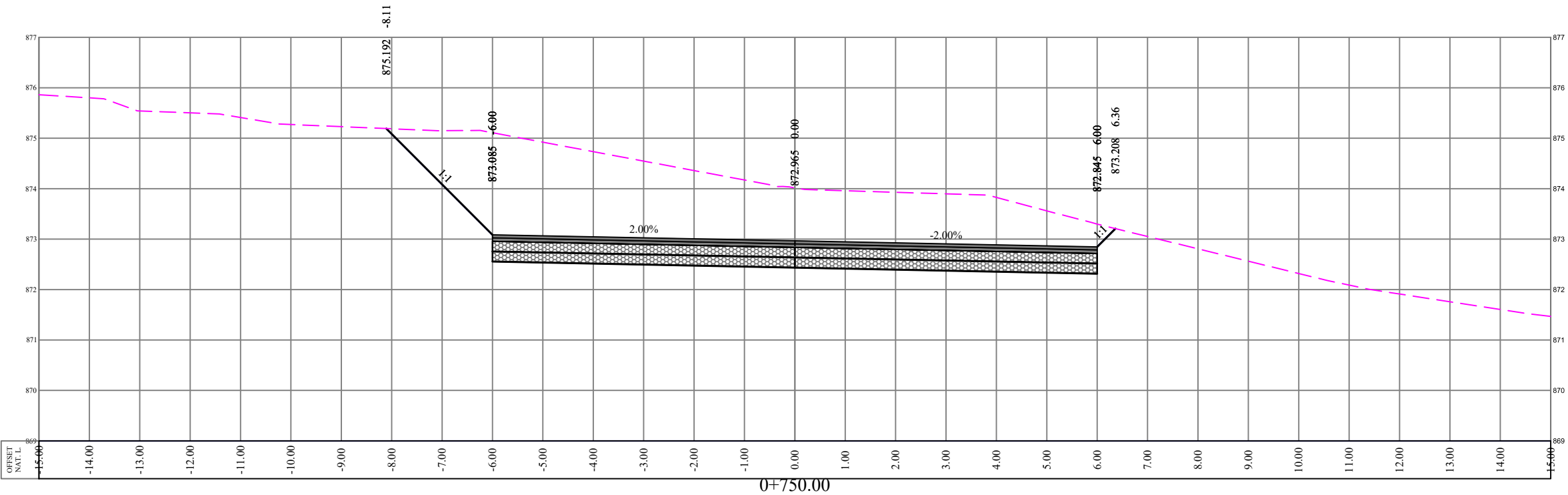
Cross Sections

Prepared By:

1. Jalal Badrasawi
2. Mazen Abu Khosah
3. Mohammad Rabaei

Scale
H = 1:100
V = 1:100

Sheet No.
35



- NOTES :
1. ALL STATIONS, COORDINATES AND LEVELS ARE IN METERS.
 2. ALL DIMENSIONS ARE IN M UNLESS OTHERWISE NOTED.
 3. COORDINATES AND ELEVATIONS REFER TO THE PALESTINIAN GRID SYSTEM.
 4. ALL COORDINATES HAVE BEEN TAKEN BY TREMBLE GPS - MODEL R8

LEGEND FOR CROSS SECTIONS

— NATURAL GROUND LEVEL

— PROPOSED GROUND LEVEL

REVISION	DATE	DESCRIPTION
1		FIRST DRAFT
2		FINAL DRAWINGS

University :



Palestine Polytechnic University

Supervision : **Eng. Faydi Shabaneh**

Project Name: **Al Maqafeh Road Main Road Segment**

DESIGN DRAWING

Drawing Title

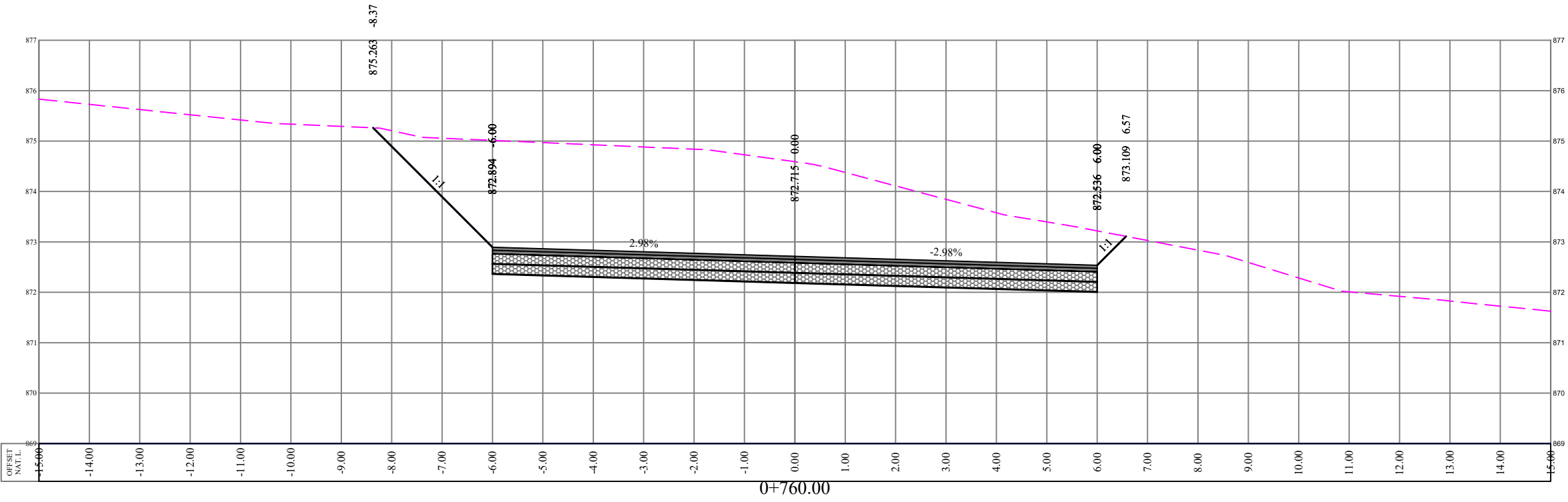
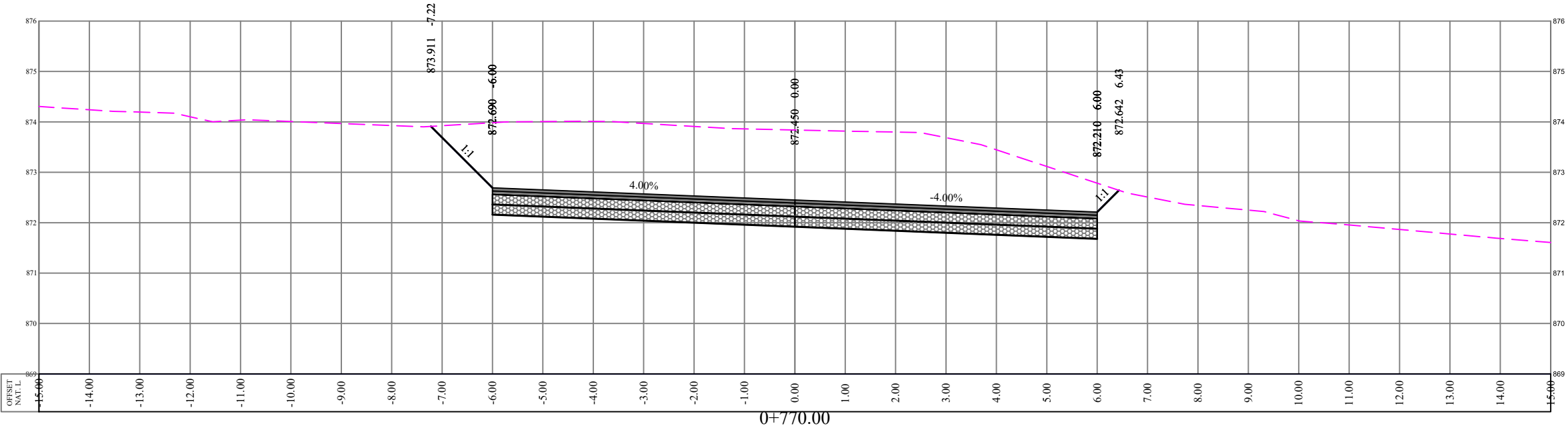
Cross Sections

Prepared By:

1. Jalal Badrasawi

2. Mazen Abu Khosah

3. Mohammad Rabaei



- NOTES :
1. ALL STATIONS, COORDINATES AND LEVELS ARE IN METERS.
 2. ALL DIMENSIONS ARE IN M UNLESS OTHERWISE NOTED.
 3. COORDINATES AND ELEVATIONS REFER TO THE PALESTINIAN GRID SYSTEM.
 4. ALL COORDINATES HAVE BEEN TAKEN BY TREMBLE GPS - MODEL R8

LEGEND FOR CROSS SECTIONS

- NATURAL GROUND LEVEL
— PROPOSED GROUND LEVEL

REVISION	DATE	DESCRIPTION
1		FIRST DRAFT
2		FINAL DRAWINGS

University :



Palestine Polytechnic University

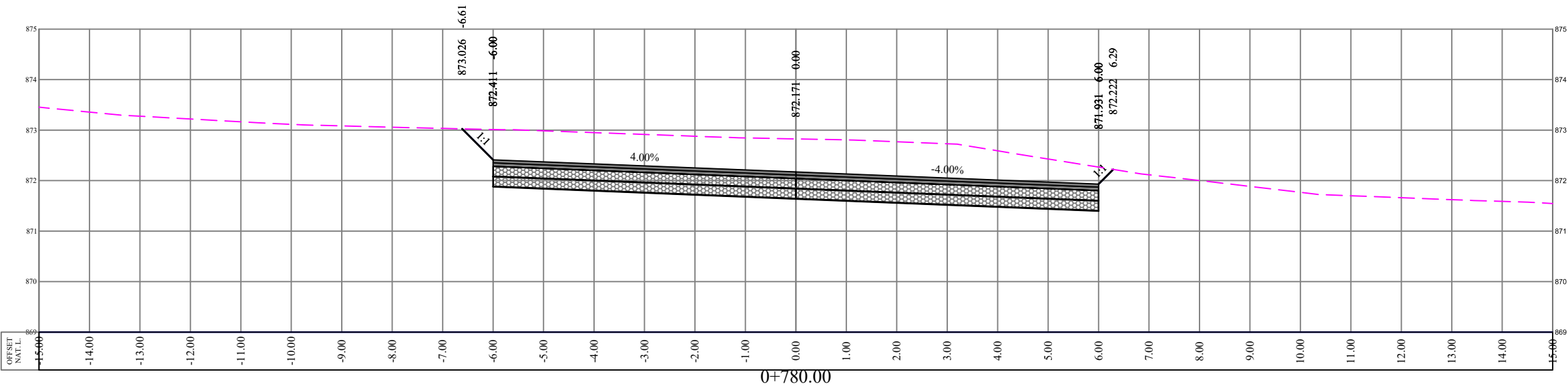
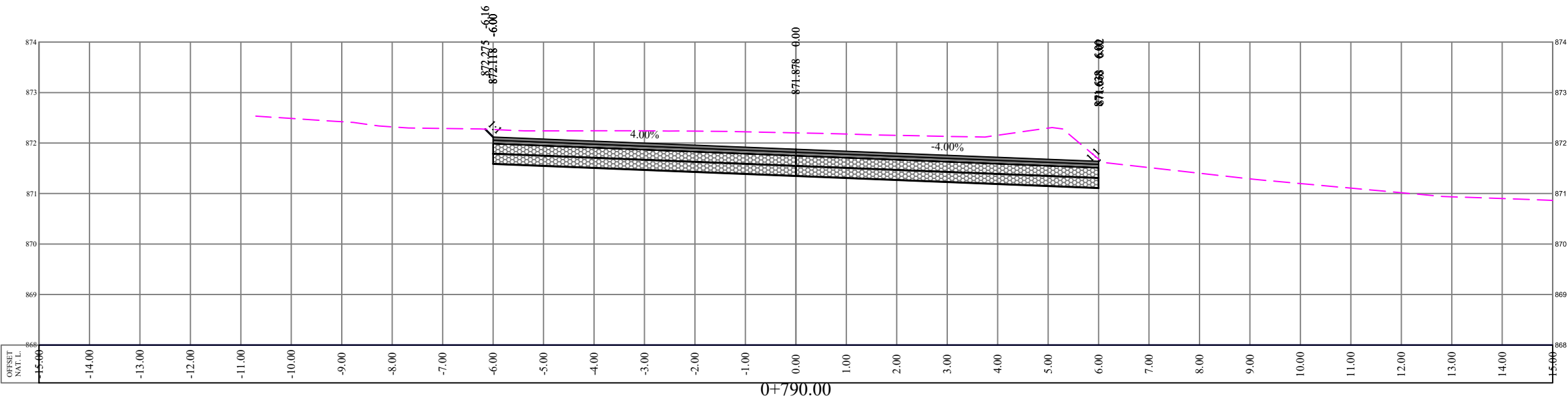
Supervision : **Eng. Faydi Shabaneh**

Project Name: **Al Maqafeh Road
Main Road Segment**

DESIGN DRAWING

Drawing Title
Cross Sections

Prepared By:
1. Jalal Badrasawi
2. Mazen Abu Khosah
3. Mohammad Rabaei



- NOTES :
1. ALL STATIONS,COORDINATES AND LEVELS ARE IN METERS.
 2. ALL DIMENSIONS ARE IN M UNLESS OTHERWISE NOTED.
 3. COORDINATES AND ELEVATIONS REFER TO THE PALESTINIAN GRID SYSTEM.
 4. ALL COORDINATES HAVE BEEN TAKEN BY TREMBLE GPS - MODEL R8

LEGEND FOR CROSS SECTIONS

- NATURAL GROUND LEVEL
- PROPOSED GROUND LEVEL

REVISION	DATE	DESCRIPTION
1		FIRST DRAFT
2		FINAL DRAWINGS



Palestine Polytechnic University

Supervision : **Eng. Faydi Shabaneh**

Project Name: **Al Maqafeh Road
Main Road Segment**

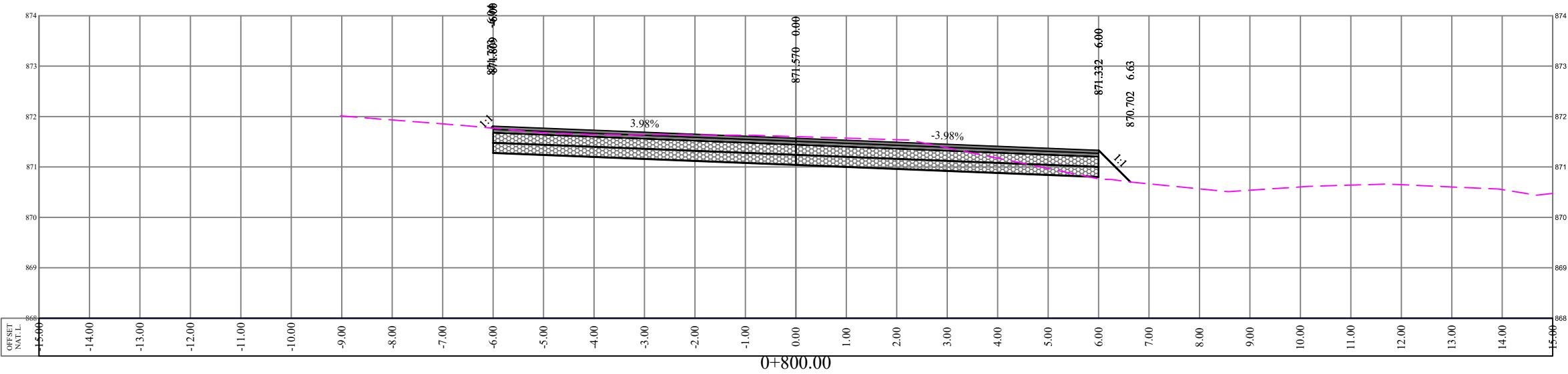
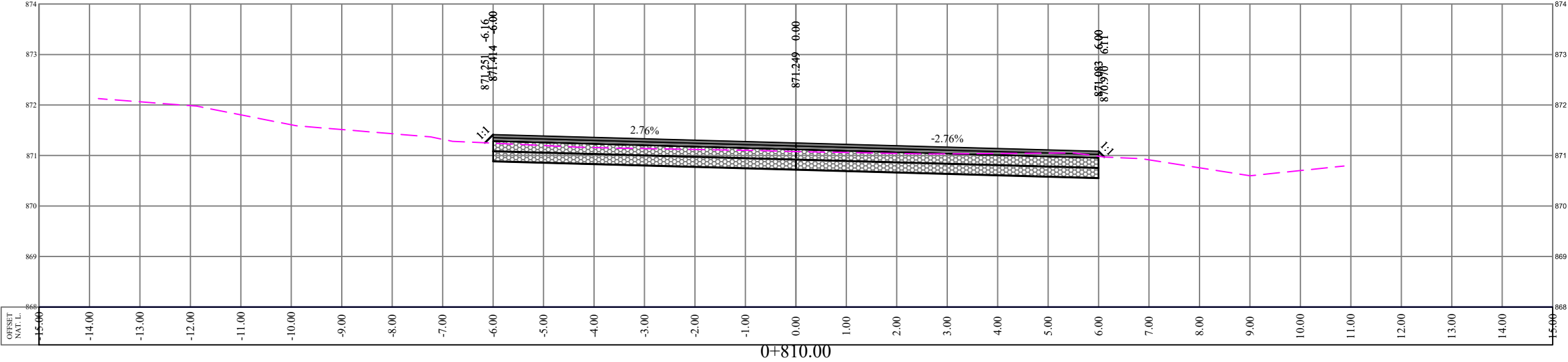
DESIGN DRAWING

Drawing Title
Cross Sections

Prepared By:

1. Jalal Badrasawi
2. Mazen Abu Khosah
3. Mohammad Rabaei

Scale H = 1:100 V = 1:100	Sheet No. 38
Plot Date 4-Jul-18	



- NOTES :
1. ALL STATIONS,COORDINATES AND LEVELS ARE IN METERS.
 2. ALL DIMENSIONS ARE IN M UNLESS OTHERWISE NOTED.
 3. COORDINATES AND ELEVATIONS REFER TO THE PALESTINIAN GRID SYSTEM.
 4. ALL COORDINATES HAVE BEEN TAKEN BY TREMBLE GPS - MODEL R8

LEGEND FOR CROSS SECTIONS

- NATURAL GROUND LEVEL
- PROPOSED GROUND LEVEL

REVISION	DATE	DESCRIPTION
1		FIRST DRAFT
2		FINAL DRAWINGS



Palestine Polytechnic University

Supervision : **Eng. Faydi Shabaneh**

Project Name: **Al Maqafeh Road
Main Road Segment**

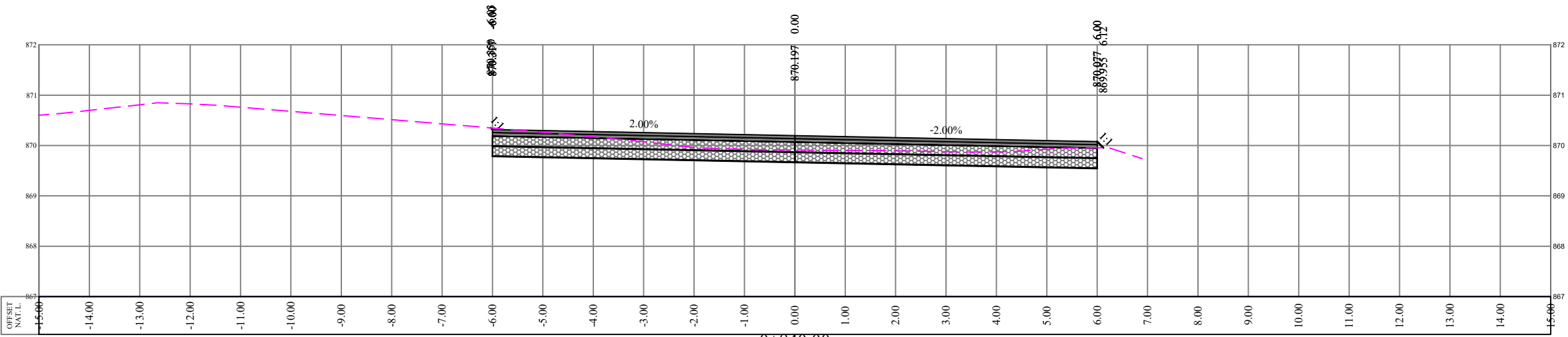
DESIGN DRAWING

Drawing Title
Cross Sections

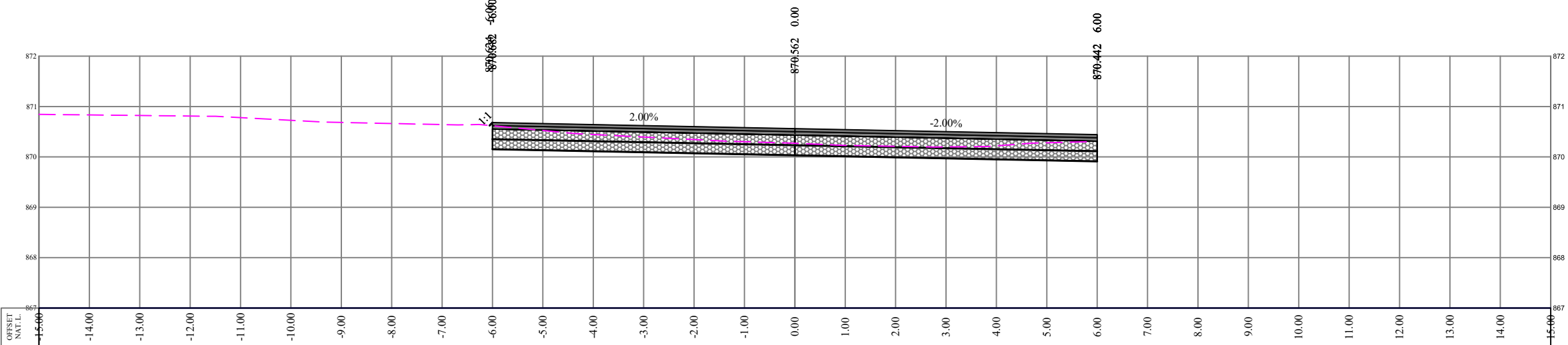
Prepared By:

1. Jalal Badrasawi
2. Mazen Abu Khosah
3. Mohammad Rabaei

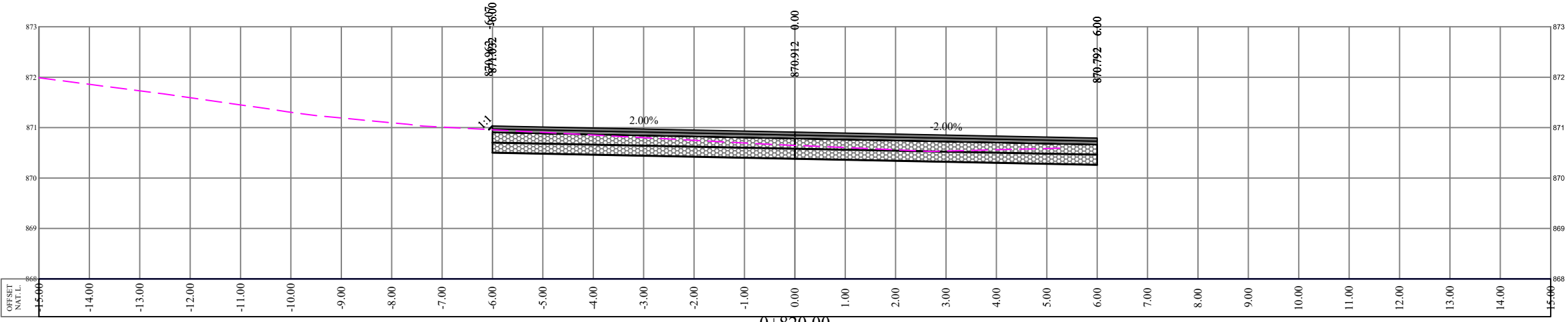
Scale H = 1:100 V = 1:100	Sheet No. 39
Plot Date 4-Jul-18	



0+840.00



0+830.00



0+820.00

- NOTES :
1. ALL STATIONS, COORDINATES AND LEVELS ARE IN METERS.
 2. ALL DIMENSIONS ARE IN M UNLESS OTHERWISE NOTED.
 3. COORDINATES AND ELEVATIONS REFER TO THE PALESTINIAN GRID SYSTEM.
 4. ALL COORDINATES HAVE BEEN TAKEN BY TREMBLE GPS - MODEL R8

LEGEND FOR CROSS SECTIONS

- NATURAL GROUND LEVEL
- PROPOSED GROUND LEVEL

REVISION	DATE	DESCRIPTION
1		FIRST DRAFT
2		FINAL DRAWINGS



Palestine Polytechnic University

Supervision : **Eng. Faydi Shabaneh**

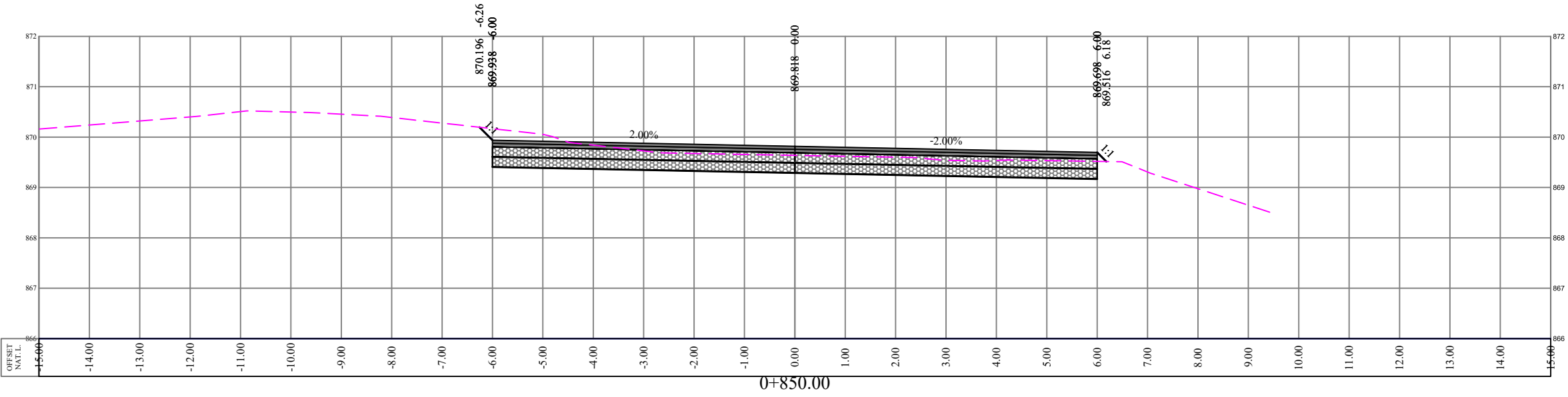
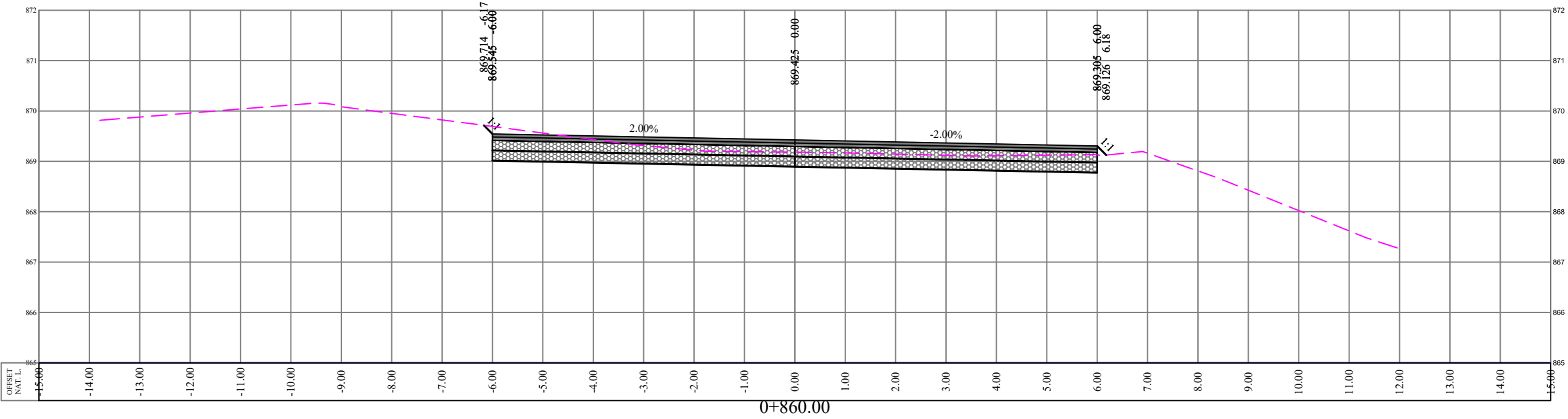
Project Name: **Al Maqafeh Road
Main Road Segment**

DESIGN DRAWING

Drawing Title
Cross Sections

Prepared By:
1. Jalal Badrasawi
2. Mazen Abu Khosah
3. Mohammad Rabaei

Scale H = 1:100 V = 1:100	Sheet No. 40
Plot Date 4-Jul-18	



- NOTES :
1. ALL STATIONS,COORDINATES AND LEVELS ARE IN METERS.
 2. ALL DIMENSIONS ARE IN M UNLESS OTHERWISE NOTED.
 3. COORDINATES AND ELEVATIONS REFER TO THE PALESTINIAN GRID SYSTEM.
 4. ALL COORDINATES HAVE BEEN TAKEN BY TREMBLE GPS - MODEL R8

LEGEND FOR CROSS SECTIONS

- NATURAL GROUND LEVEL
- PROPOSED GROUND LEVEL

REVISION	DATE	DESCRIPTION
1		FIRST DRAFT
2		FINAL DRAWINGS



Palestine Polytechnic University

Supervision : **Eng. Faydi Shabaneh**

Project Name: **Al Maqafeh Road
Main Road Segment**

DESIGN DRAWING

Drawing Title
Cross Sections

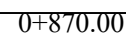
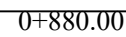
Prepared By:

1. Jalal Badrasawi
2. Mazen Abu Khosah
3. Mohammad Rabaei

Scale H = 1:100 V = 1:100	Sheet No. 41
Plot Date 4-Jul-18	

1. ALL STATIONS, COORDINATES AND LEVELS ARE IN METERS.
2. ALL DIMENSIONS ARE IN M UNLESS OTHERWISE NOTED.
3. COORDINATES AND ELEVATIONS REFER TO THE PALESTINIAN GRID SYSTEM.
4. ALL COORDINATES HAVE BEEN TAKEN BY TREMBLE GPS - MODEL R8

 NATURAL GROUND LEVEL
 PROPOSED GROUND LEVEL



University :

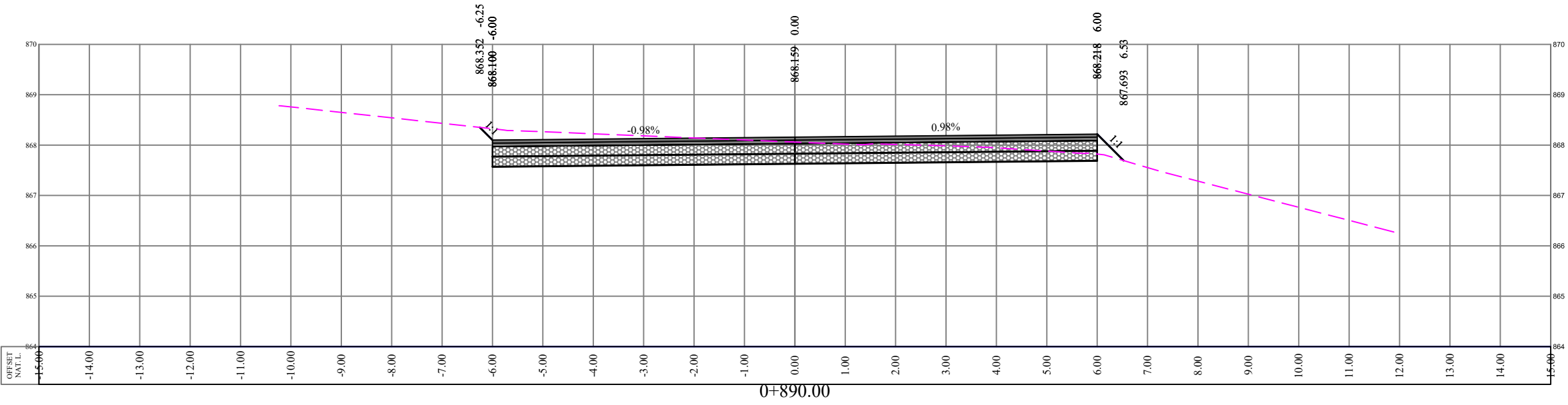
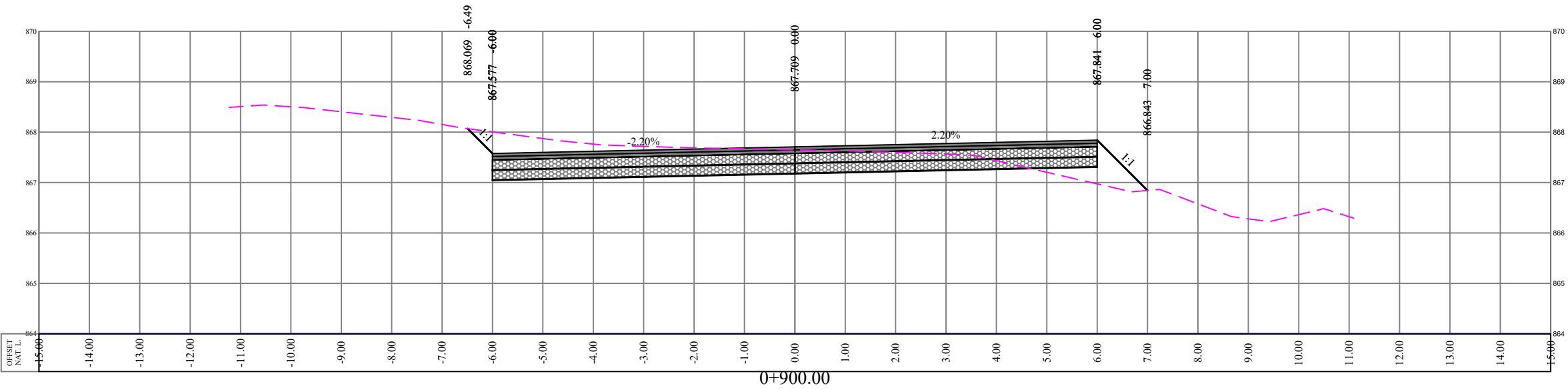


Palestine Polytechnic University

Project Name: **Al Maqafeh Road
Main Road Segment**

Drawing Title	Cross Sections
---------------	----------------

Scale H = 1:100 V = 1:100		Sheet No. 42
Plot Date	4-Jul-18	



- NOTES :
1. ALL STATIONS,COORDINATES AND LEVELS ARE IN METERS.
 2. ALL DIMENSIONS ARE IN M UNLESS OTHERWISE NOTED.
 3. COORDINATES AND ELEVATIONS REFER TO THE PALESTINIAN GRID SYSTEM.
 4. ALL COORDINATES HAVE BEEN TAKEN BY TREMBLE GPS - MODEL R8

LEGEND FOR CROSS SECTIONS

- NATURAL GROUND LEVEL
- PROPOSED GROUND LEVEL

REVISION	DATE	DESCRIPTION
1		FIRST DRAFT
2		FINAL DRAWINGS



Palestine Polytechnic University

Supervision : **Eng. Faydi Shabaneh**

Project Name: **Al Maqafeh Road
Main Road Segment**

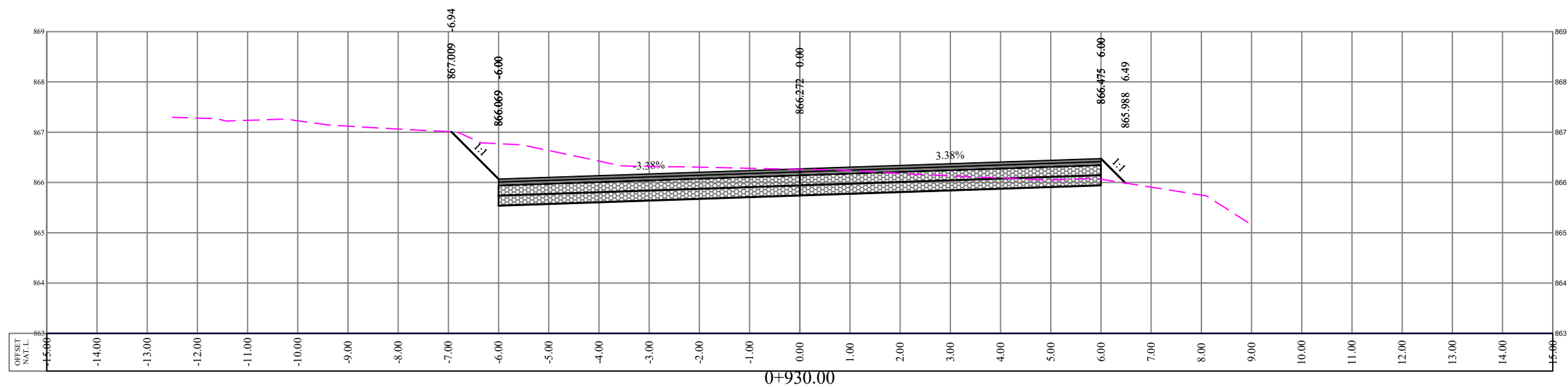
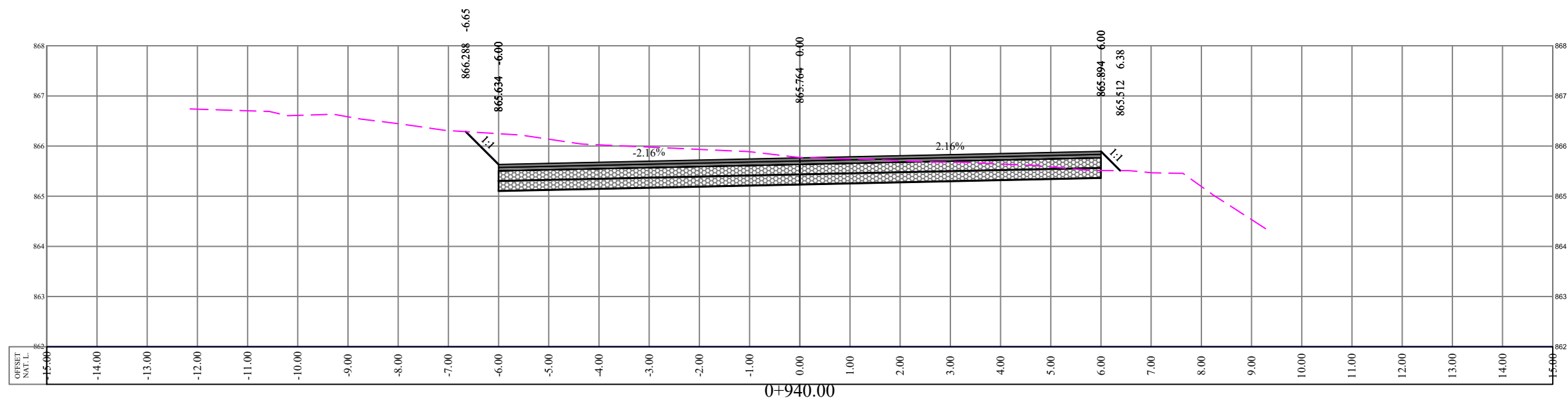
DESIGN DRAWING

Drawing Title
Cross Sections

Prepared By:

1. Jalal Badrasawi
2. Mazen Abu Khosah
3. Mohammad Rabaei


Scale H = 1:100 V = 1:100	Sheet No. 43
Plot Date 4-Jul-18	



NOTES :

1. ALL STATIONS, COORDINATES AND LEVELS ARE IN METERS.
2. ALL DIMENSIONS ARE IN M UNLESS OTHERWISE NOTED.
3. COORDINATES AND ELEVATIONS REFER TO THE PALESTINIAN GRID SYSTEM.
4. ALL COORDINATES HAVE BEEN TAKEN BY TREMBLE GPS - MODEL R8

LEGEND FOR CROSS SECTIONS



REVISION	DATE	DESCRIPTION
1		FIRST DRAFT
2		FINAL DRAWINGS

University :



Palestine Polytechnic University

Supervision :

Eng. Faydi Shabaneh

Project Name:

**Al Maqafeh Road
Main Road Segment**

DESIGN DRAWING

Drawing Title

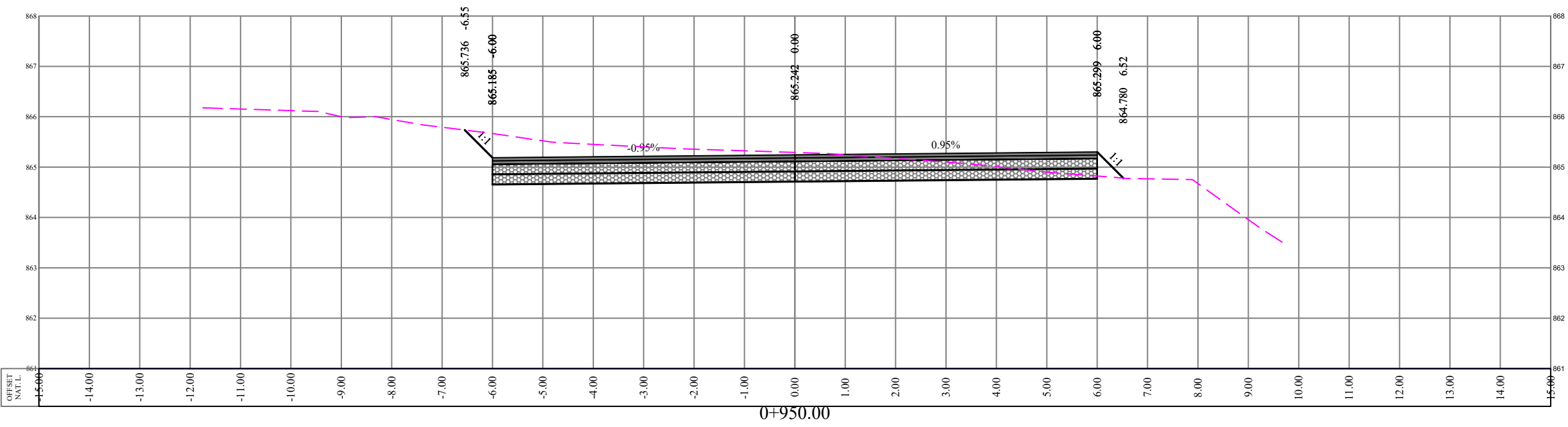
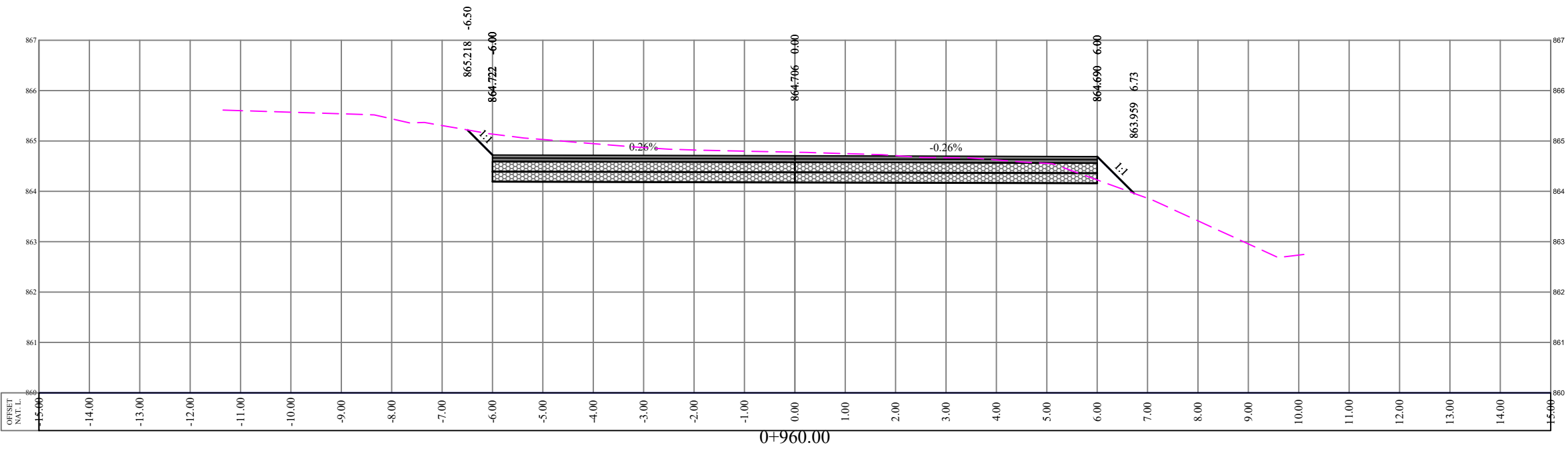
Cross Sections

Prepared By:

1. Jalal Badrasawi
2. Mazen Abu Khosah
3. Mohammad Rabaei

Scale
H = 1:100
V = 1:100

Sheet No.
45



- NOTES :
1. ALL STATIONS,COORDINATES AND LEVELS ARE IN METERS.
 2. ALL DIMENSIONS ARE IN M UNLESS OTHERWISE NOTED.
 3. COORDINATES AND ELEVATIONS REFER TO THE PALESTINIAN GRID SYSTEM.
 4. ALL COORDINATES HAVE BEEN TAKEN BY TREMBLE GPS - MODEL R8

LEGEND FOR CROSS SECTIONS

- NATURAL GROUND LEVEL
— PROPOSED GROUND LEVEL

REVISION	DATE	DESCRIPTION
1		FIRST DRAFT
2		FINAL DRAWINGS



Palestine Polytechnic University

Supervision :
Eng. Faydi Shabaneh

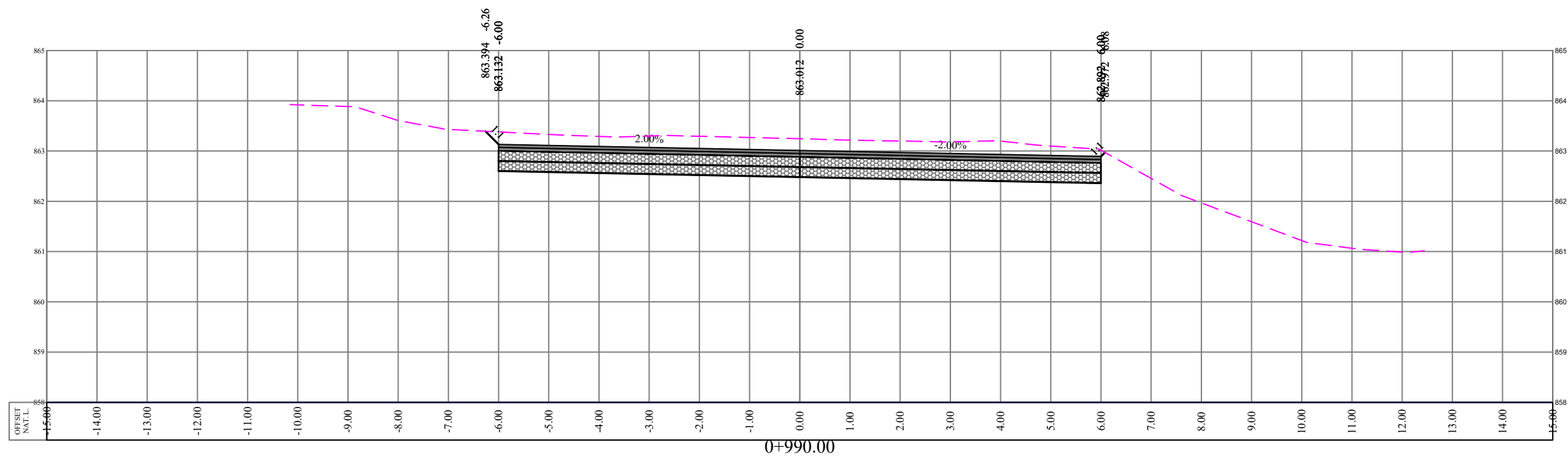
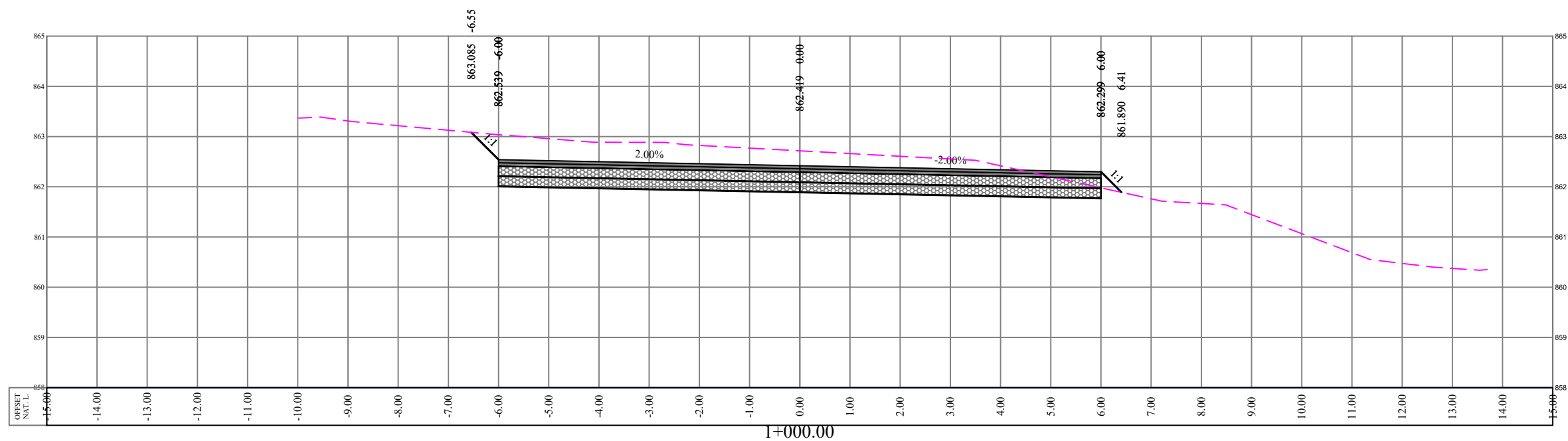
Project Name:
**Al Maqafeh Road
Main Road Segment**

DESIGN DRAWING

Drawing Title
Cross Sections

Prepared By:
1. Jalal Badrasawi
2. Mazen Abu Khosah
3. Mohammad Rabaei

Scale H = 1:100 V = 1:100	Sheet No. 46
Plot Date 4-Jul-18	



NOTES :

1. ALL STATIONS, COORDINATES AND LEVELS ARE IN METERS.
2. ALL DIMENSIONS ARE IN M UNLESS OTHERWISE NOTED.
3. COORDINATES AND ELEVATIONS REFER TO THE PALESTINIAN GRID SYSTEM.
4. ALL COORDINATES HAVE BEEN TAKEN BY TREMBLE GPS - MODEL R8

LEGEND FOR CROSS SECTIONS

— NATURAL GROUND LEVEL
— PROPOSED GROUND LEVEL

REVISION	DATE	DESCRIPTION
1		FIRST DRAFT
2		FINAL DRAWINGS

University :



Palestine Polytechnic University

Supervision :

Eng. Faydi Shabaneh

Project Name:

**Al Maqafeh Road
Main Road Segment**

DESIGN DRAWING

Drawing Title

Cross Sections

Prepared By:

1. Jalal Badrasawi
2. Mazen Abu Khosah
3. Mohammad Rabaei

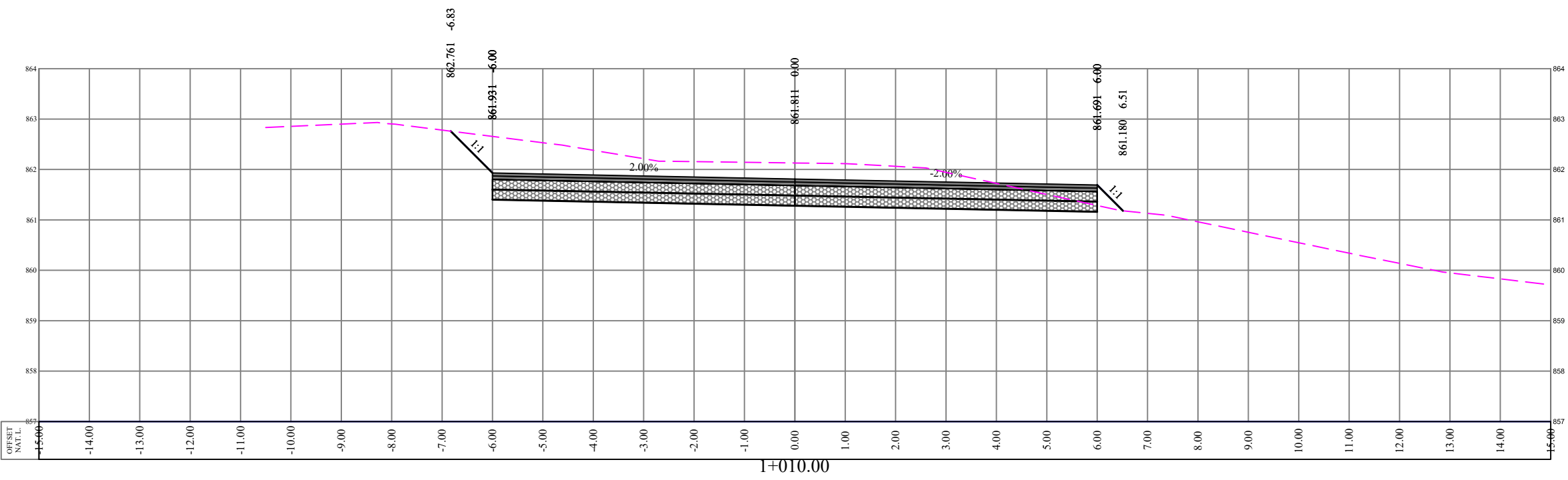
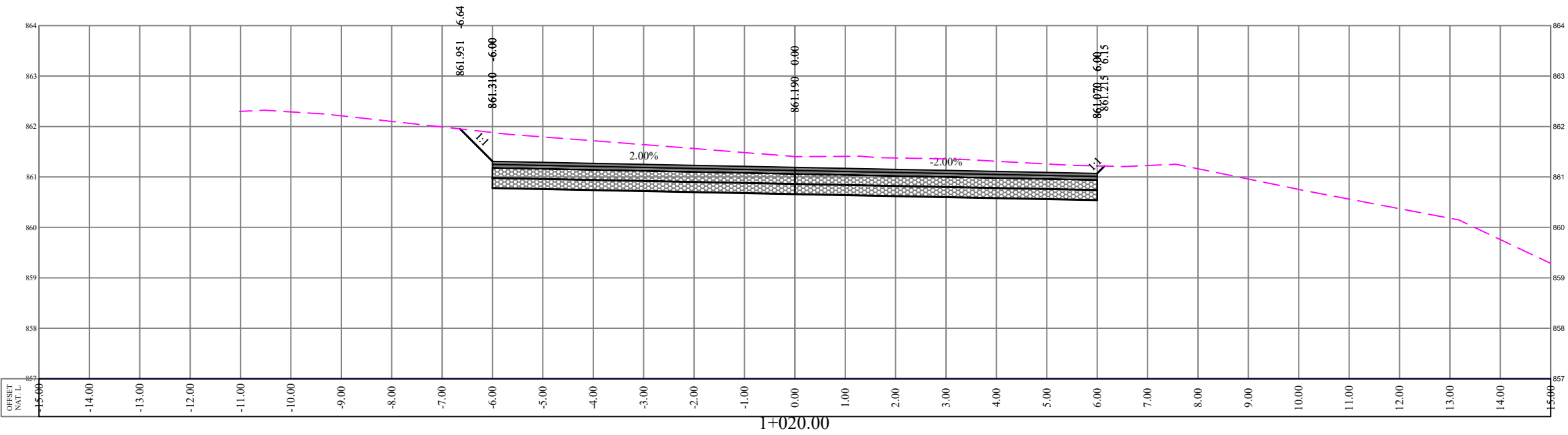
Scale
H = 1:100
V = 1:100

Plot Date

4-Jul-18

Sheet No.

48



- NOTES :
1. ALL STATIONS,COORDINATES AND LEVELS ARE IN METERS.
 2. ALL DIMENSIONS ARE IN M UNLESS OTHERWISE NOTED.
 3. COORDINATES AND ELEVATIONS REFER TO THE PALESTINIAN GRID SYSTEM.
 4. ALL COORDINATES HAVE BEEN TAKEN BY TREMBLE GPS - MODEL R8

LEGEND FOR CROSS SECTIONS

- NATURAL GROUND LEVEL
- PROPOSED GROUND LEVEL

REVISION	DATE	DESCRIPTION
1		FIRST DRAFT
2		FINAL DRAWINGS



Palestine Polytechnic University

Supervision : **Eng. Faydi Shabaneh**

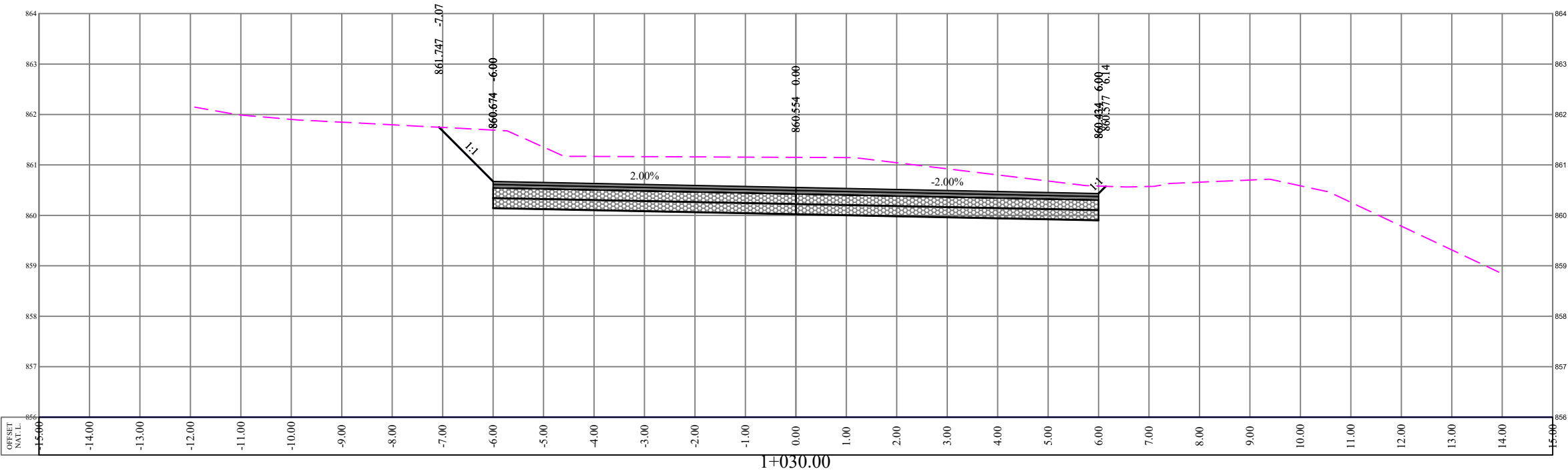
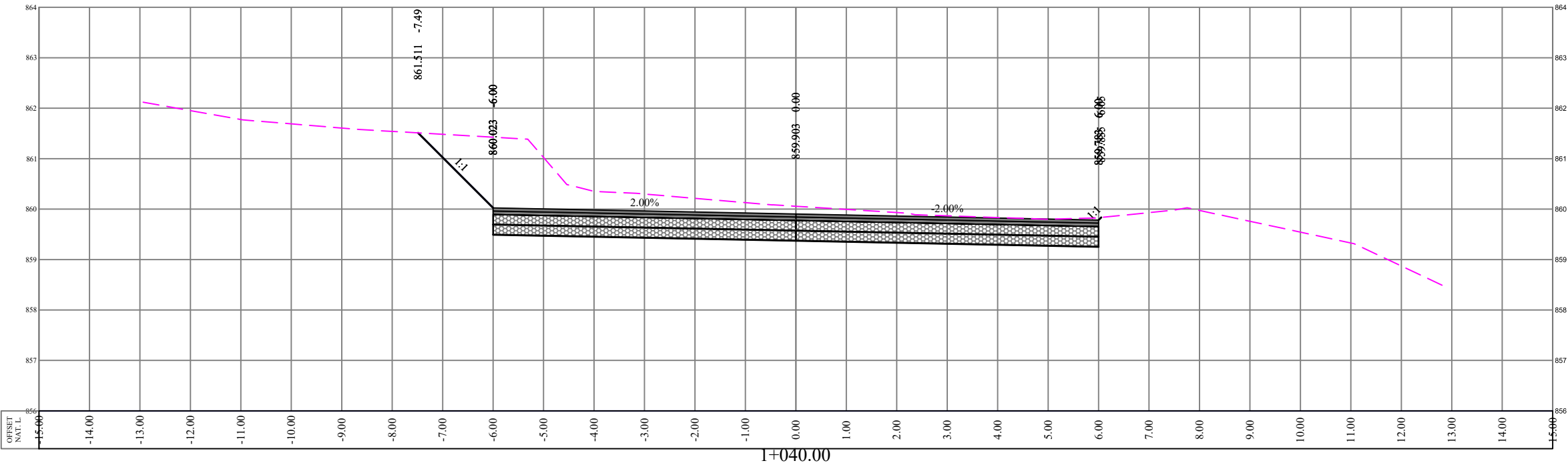
Project Name: **Al Maqafeh Road
Main Road Segment**

DESIGN DRAWING

Drawing Title
Cross Sections

Prepared By:
1. Jalal Badrasawi
2. Mazen Abu Khosah
3. Mohammad Rabaei

Scale H = 1:100 V = 1:100	Sheet No. 49
Plot Date 4-Jul-18	



- NOTES :
1. ALL STATIONS,COORDINATES AND LEVELS ARE IN METERS.
 2. ALL DIMENSIONS ARE IN M UNLESS OTHERWISE NOTED.
 3. COORDINATES AND ELEVATIONS REFER TO THE PALESTINIAN GRID SYSTEM.
 4. ALL COORDINATES HAVE BEEN TAKEN BY TREMBLE GPS - MODEL R8

LEGEND FOR CROSS SECTIONS

- NATURAL GROUND LEVEL
- PROPOSED GROUND LEVEL

REVISION	DATE	DESCRIPTION
1		FIRST DRAFT
2		FINAL DRAWINGS



Palestine Polytechnic University

Supervision :
Eng. Faydi Shabaneh

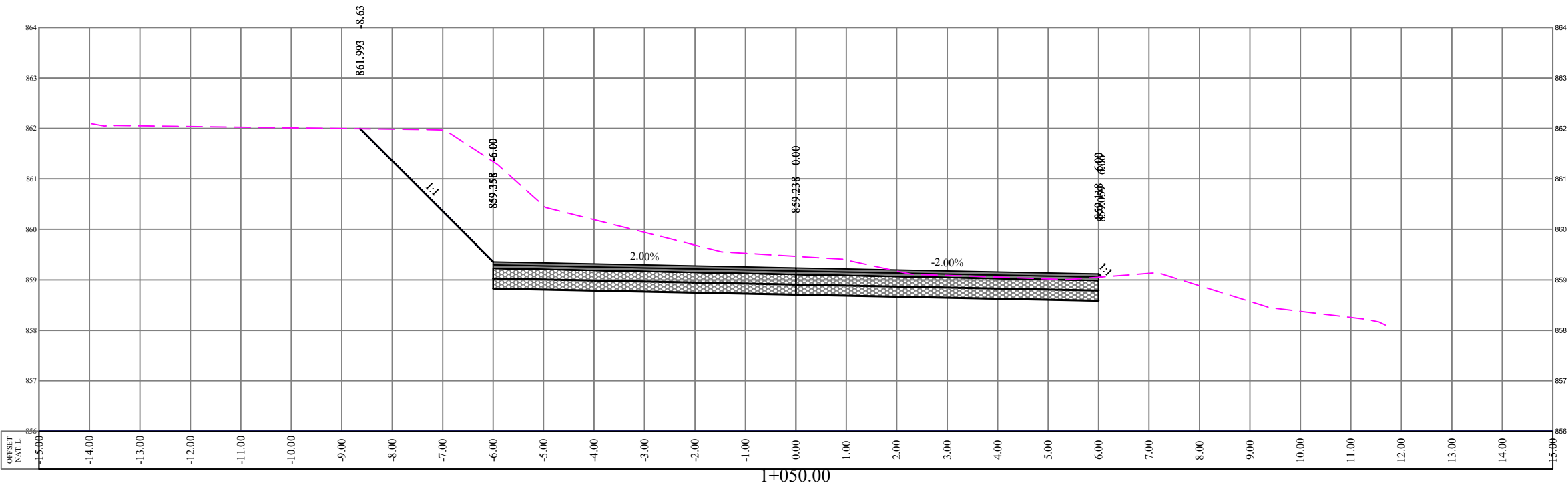
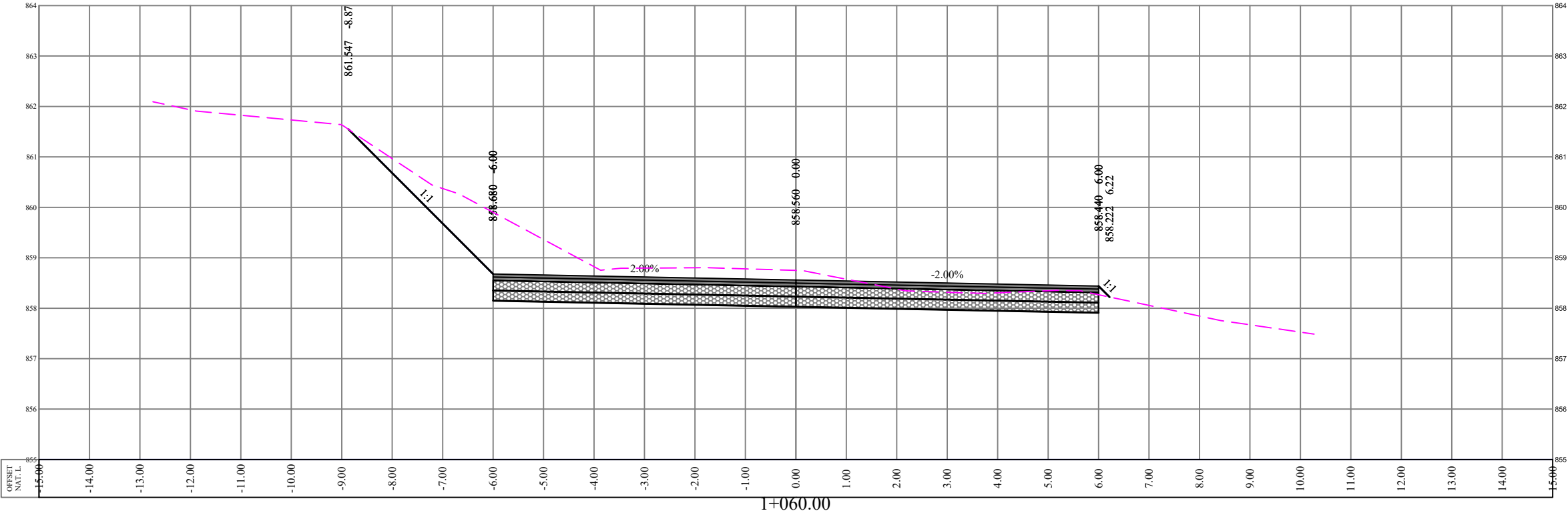
Project Name:
**Al Maqafeh Road
Main Road Segment**

DESIGN DRAWING

Drawing Title
Cross Sections

Prepared By:
1. Jalal Badrasawi
2. Mazen Abu Khosah
3. Mohammad Rabaei

Scale H = 1:100 V = 1:100	Sheet No. 50
Plot Date 4-Jul-18	



- NOTES :
1. ALL STATIONS, COORDINATES AND LEVELS ARE IN METERS.
 2. ALL DIMENSIONS ARE IN M UNLESS OTHERWISE NOTED.
 3. COORDINATES AND ELEVATIONS REFER TO THE PALESTINIAN GRID SYSTEM.
 4. ALL COORDINATES HAVE BEEN TAKEN BY TREMBLE GPS - MODEL R8

LEGEND FOR CROSS SECTIONS

- NATURAL GROUND LEVEL
- PROPOSED GROUND LEVEL

REVISION	DATE	DESCRIPTION
1		FIRST DRAFT
2		FINAL DRAWINGS



Palestine Polytechnic University

Supervision : **Eng. Faydi Shabaneh**

Project Name: **Al Maqafeh Road
Main Road Segment**

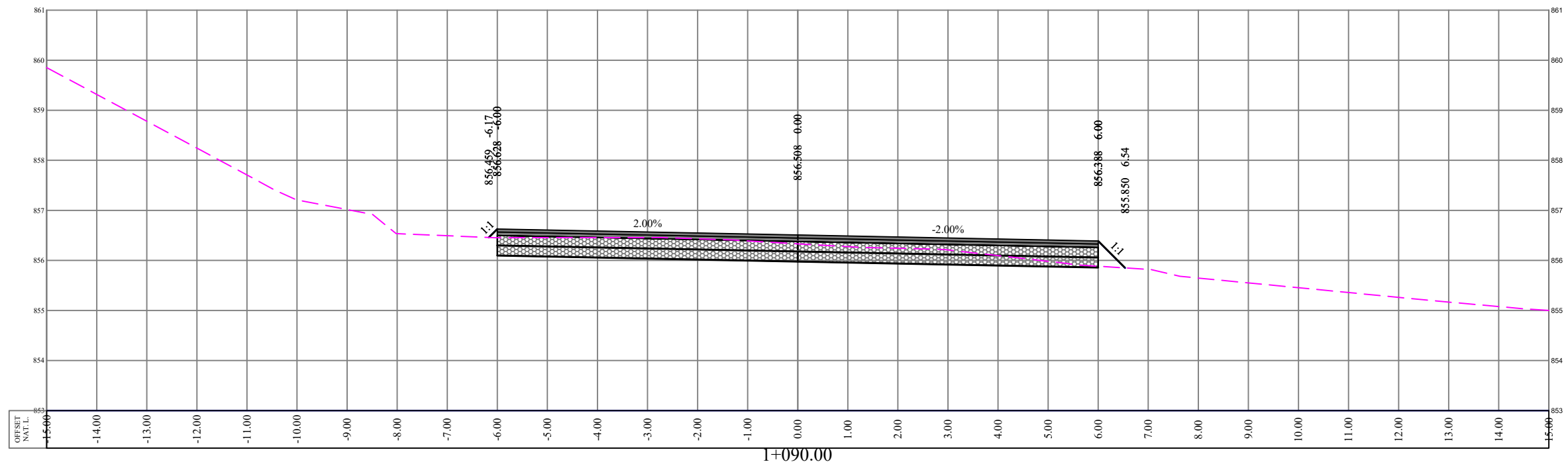
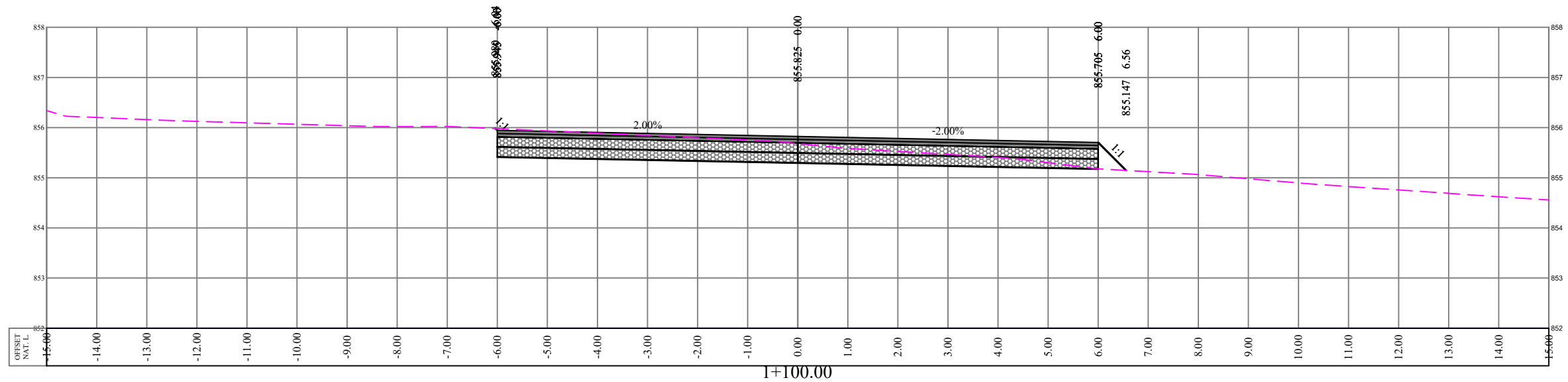
DESIGN DRAWING

Drawing Title: **Cross Sections**

Prepared By:

1. Jalal Badrasawi
2. Mazen Abu Khosah
3. Mohammad Rabaei

Scale H = 1:100 V = 1:100	Sheet No. 51
Plot Date 4-Jul-18	



NOTES :

1. ALL STATIONS, COORDINATES AND LEVELS ARE IN METERS.
2. ALL DIMENSIONS ARE IN M UNLESS OTHERWISE NOTED.
3. COORDINATES AND ELEVATIONS REFER TO THE PALESTINIAN GRID SYSTEM.
4. ALL COORDINATES HAVE BEEN TAKEN BY TREMBLE GPS - MODEL R8

LEGEND FOR CROSS SECTIONS

 NATURAL GROUND LEVEL
 PROPOSED GROUND LEVEL

REVISION	DATE	DESCRIPTION
1		FIRST DRAFT
2		FINAL DRAWINGS

University :



Palestine Polytechnic University

Supervision :

Eng. Faydi Shabaneh

Project Name:

**Al Maqafeh Road
Main Road Segment**

DESIGN DRAWING

Drawing Title

Cross Sections

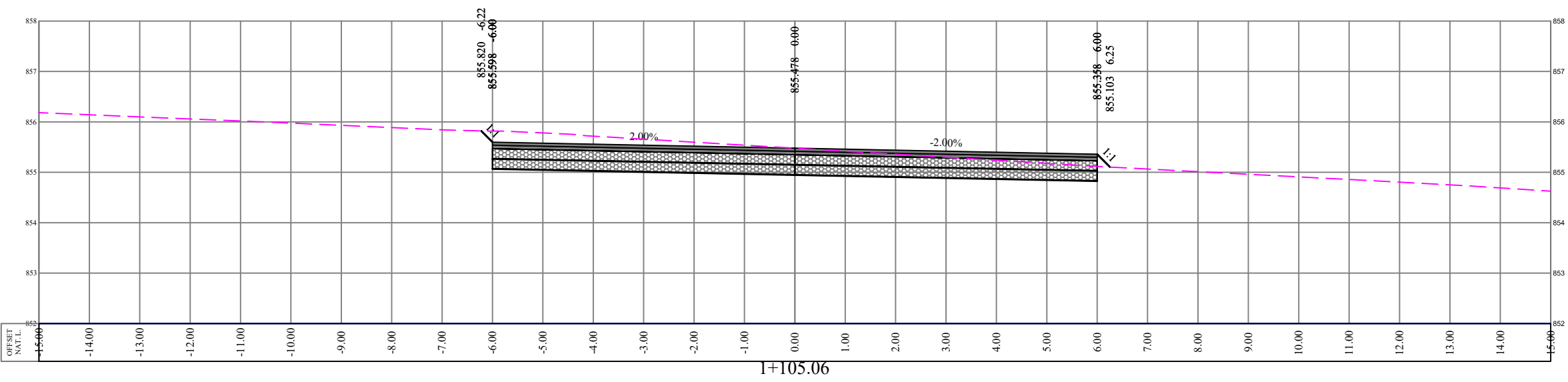
Prepared By:

1. Jalal Badrasawi
2. Mazen Abu Khosah
3. Mohammad Rabaei

Scale
H = 1:100
V = 1:100

Sheet No.

53



- NOTES :
1. ALL STATIONS,COORDINATES AND LEVELS ARE IN METERS.
 2. ALL DIMENSIONS ARE IN M UNLESS OTHERWISE NOTED.
 3. COORDINATES AND ELEVATIONS REFER TO THE PALESTINIAN GRID SYSTEM.
 4. ALL COORDINATES HAVE BEEN TAKEN BY TREMBLE GPS - MODEL R8

LEGEND FOR CROSS SECTIONS

- NATURAL GROUND LEVEL
— PROPOSED GROUND LEVEL

REVISION	DATE	DESCRIPTION
1		FIRST DRAFT
2		FINAL DRAWINGS



Palestine Polytechnic University

Supervision :
Eng. Faydi Shabaneh

Project Name:
**Al Maqafeh Road
Main Road Segment**

DESIGN DRAWING

Drawing Title
Cross Sections

Prepared By:
1. Jalal Badrasawi
2. Mazen Abu Khosah
3. Mohammad Rabaei

Scale H = 1:100 V = 1:100	Sheet No. 54
Plot Date 4-Jul-18	